

**NOTICE!!**

**These documents have been scanned!**

**Do not place un-scanned documents beneath this notice!**

**Do not remove this notice from this file!**

GPO Jacket No. 560-102  
Print Order 61540  
Rise Business Services, LLC  
Job=AZ15 5/10/2019



Box Number= AZ15035



Claim Begin-End: AMC426134-AMC426142

1 Initial Receipt



AZ15035-17

AMC425596-AMC426147

**United States Department of the Interior**  
**Bureau of Land Management**  
 LANDS/RECREATION & PLANNING  
 ONE N CENTRAL AVE  
 PHOENIX, AZ 85004 -2203  
 Phone: 602-417-9200

Receipt

No: 3326425

<b>Transaction #:</b> 3423775	
<b>Date of Transaction:</b> 06/22/2015	
CUSTOMER:	
MELBURN VROOMAN PO BOX 814 CONGRESS, AZ 85332-0814 US	

LINE #	QTY	DESCRIPTION	REMARKS	UNIT PRICE	TOTAL
1	1.00	LOCATABLE MINERALS / MINING CLAIMS- NOT NEW-UNADJUD, ONE AUTH NO. ONLY / MINING CLAIM MONEY RECEIVED CASES: AMC426139/\$220.00	POL 2015/22 WAV	- n/a -	220.00
<b>TOTAL:</b>					<b>\$220.00</b>

PAYMENT INFORMATION			
NOTE: Items will appear on credit card statement as "Bureau of Land Mgmt CO".			
1	AMOUNT:	220.00	POSTMARKED: N/A
	TYPE:	CREDIT CARD	RECEIVED: 06/22/2015
	NAME:	VROOMAN, MELBURN PO BOX 814 CONGRESS AZ 85332-0814 US	
	CARD NO:	XXXXXXXXXXXX1117	AUTH CODE: 830639
	NAME ON CARD:	MELBURN N VROOMAN	
	EXPIRES:	09/2017	
	SIGNATURE:		

REMARKS

This receipt was generated by the automated BLM Collections and Billing System and is a paper representation of a portion of the official electronic record contained therein.

**ENTERED**  
 JUN 24 2015  
 BY: *RAM*



**United States Department of the Interior**  
**Bureau of Land Management**  
 LANDS/RECREATION & PLANNING  
 ONE N CENTRAL AVE  
 PHOENIX, AZ 85004 -2203  
 Phone: 602-417-9200

Receipt

No: 3326477

<b>Transaction #:</b> 3423828	
<b>Date of Transaction:</b> 06/22/2015	
CUSTOMER:	
MELBURN VROOMAN PO BOX 814 CONGRESS,AZ 85332-0814 US	

LINE #	QTY	DESCRIPTION	REMARKS	UNIT PRICE	TOTAL
1	1.00	LOCATABLE MINERALS / MINING CLAIMS- NOT NEW-UNADJUD,ONE AUTH NO. ONLY / MINING CLAIM MONEY RECEIVED <b>CASES: AMC414684/\$100.00</b>	POL 2015/10 WAV	- n/a -	100.00
<b>TOTAL:</b>					<b>\$100.00</b>

PAYMENT INFORMATION					
NOTE: Items will appear on credit card statement as "Bureau of Land Mgmt CO".					
1	AMOUNT:	100.00	POSTMARKED:	N/A	
	TYPE:	CREDIT CARD	RECEIVED:	06/22/2015	
	NAME:	VROOMAN, MELBURN PO BOX 814 CONGRESS AZ 85332-0814 US			
	CARD NO:	XXXXXXXXXXXX1117	AUTH CODE:	632610	
	NAME ON CARD:	MELBURN N VROOMAN			
	EXPIRES:	09/2017			
	SIGNATURE:				

REMARKS
CLAIMANT HAD EXPIRED WAIVER FORM FOR AMC <del>426136</del> 414684, ET AL. WILL SEND IN NEW WAIVER

This receipt was generated by the automated BLM Collections and Billing System and is a paper representation of a portion of the official electronic record contained therein.



**United States Department of the Interior**  
**Bureau of Land Management**  
 LANDS/RECREATION & PLANNING  
 ONE N CENTRAL AVE  
 PHOENIX, AZ 85004 -2203  
 Phone: 602-417-9200

**ENTERED**  
 JAN 27 2014  
 BY: *[Signature]*

Receipt

No: 2948118

<b>Transaction #:</b> 3035913	
<b>Date of Transaction:</b> 01/10/2014	
<b>CUSTOMER:</b>	
PATRICIA STEINMETZ PO BOX 953 CONGRESS,AZ 85332-0953 US	

LINE #	QTY	DESCRIPTION	REMARKS	UNIT PRICE	TOTAL
1	9.00	LOCATABLE MINERALS / MINING CLAIMS-NEW,UNADJUD, ONE OR MORE AUTH NOS / NEW MINING CLAIM LOCATION FEE \$34 <b>CASES:</b> AMC426134/\$34.00, AMC426135/\$34.00, AMC426136/\$34.00, AMC426137/\$34.00, AMC426138/\$34.00, AMC426139/\$34.00, AMC426140/\$34.00, AMC426141/\$34.00, AMC426142/\$34.00		- n/a -	306.00
2	9.00	LOCATABLE MINERALS / MINING CLAIMS-NEW,UNADJUD, ONE OR MORE AUTH NOS / NEW MINING CLAIM MAINT FEE \$140 <b>CASES:</b> AMC426134/\$140.00, AMC426135/\$140.00, AMC426136/\$140.00, AMC426137/\$140.00, AMC426138/\$140.00, AMC426139/\$140.00, AMC426140/\$140.00, AMC426141/\$140.00, AMC426142/\$140.00		- n/a -	1260.00
3	9.00	LOCATABLE MINERALS / MINING CLAIMS-NEW,UNADJUD, ONE OR MORE AUTH NOS / NEW MINING CLAIM PROCESSING FEE <b>CASES:</b> AMC426134/\$20.00, AMC426135/\$20.00, AMC426136/\$20.00, AMC426137/\$20.00, AMC426138/\$20.00, AMC426139/\$20.00, AMC426140/\$20.00, AMC426141/\$20.00, AMC426142/\$20.00		- n/a -	180.00
4	1.00	LOCATABLE MINERALS / MINING CLAIMS-NEW,UNADJUD, ONE OR MORE AUTH NOS / NEW MINING CLAIM MAINT FEE \$140 <b>CASES:</b> AMC426134/\$140.00	EXTRA ACREAGE	- n/a -	140.00
		LOCATABLE MINERALS / MINING CLAIMS-NEW,UNADJUD, ONE OR MORE AUTH NOS /			



5	1.00	NEW MINING CLAIM MAINT FEE \$140 CASES: AMC426134/\$140.00	- n/a -	140.00
<b>TOTAL:</b>			<b>\$2,026.00</b>	

PAYMENT INFORMATION				
NOTE: Items will appear on credit card statement as "Bureau of Land Mgmt CO".				
1	AMOUNT:	2026.00	POSTMARKED:	N/A
	TYPE:	CREDIT CARD	RECEIVED:	01/10/2014
	NAME:	STEINMETZ, PATRICIA PO BOX 953 CONGRESS AZ 85332-0953 US		
	CARD NO:	XXXXXXXXXXXX1750	AUTH CODE:	77193P
	NAME ON CARD:	EDWARD HUSTING		
	EXPIRES:	09/2014		
	SIGNATURE:			

REMARKS

This receipt was generated by the automated BLM Collections and Billing System and is a paper representation of a portion of the official electronic record contained therein.

426134

**United States Department of the Interior**  
**Bureau of Land Management**  
 LANDS/RECREATION & PLANNING  
 ONE N CENTRAL AVE  
 PHOENIX, AZ 85004 -2203  
 Phone: 602-417-9200

Receipt

No: 3143765

<b>Transaction #:</b> 3235960	
<b>Date of Transaction:</b> 10/06/2014	
CUSTOMER:	
PATRICIA STEINMETZ PO BOX 953 CONGRESS, AZ 85332-0953 US	

LINE #	QTY	DESCRIPTION	REMARKS	UNIT PRICE	TOTAL
1	1.00	LOCATABLE MINERALS / MINING CLAIMS- NOT NEW-UNADJUD, ONE AUTH NO. ONLY / MINING CLAIM MONEY RECEIVED CASES: AMC427437/\$30.00	AMEND (3)	- n/a -	30.00
<b>TOTAL:</b>					<b>\$30.00</b>

PAYMENT INFORMATION			
1	AMOUNT:	30.00	POSTMARKED: N/A
	TYPE:	CASH	RECEIVED: 10/06/2014
	NAME:	STEINMETZ, PATRICIA PO BOX 953 CONGRESS AZ 85332-0953 US	

REMARKS

This receipt was generated by the automated BLM Collections and Billing System and is a paper representation of a portion of the official electronic record contained therein.

*\$10 FOR AMENDMENT ON 426140 - RED METAL - RM ENTERED 10/22/2014.*




UNITED STATES POSTAL SERVICE

AZ 852

12 NOV '14


PM 9 L



First-Class Mail  
Postage & Fees Paid  
USPS  
Permit No. G-10

- Sender: Please print your name, address, and ZIP+4® in this box•

U.S. Department of the Interior  
Bureau Of Land Management  
Arizona State Office  
One North Central Avenue  
Phoenix, AZ 85004-4427



**SENDER: COMPLETE THIS SECTION**

- Complete items 1, 2, and 3. Also complete item 4 if Restricted Delivery is desired.
- Print your name and address on the reverse so that we can return the card to you.
- Attach this card to the back of the mailpiece, or on the front if space permits.

1. Article Addressed to:

PATRICIA M. STEINMETZ  
 PO BOX 953  
 CONGRESS AZ 85332-0953  
 9310/RM/AMC426134

NOV 14 2014

2. Article Number

(Transfer from service label)

7014 0150 0000 5453 3291

PS Form 3811, July 2013

Domestic Return Receipt

**COMPLETE THIS SECTION ON DELIVERY**

A. Signature

X *Patricia Steinmetz* Agent Addressee

B. Received by (Printed Name)

Patricia Steinmetz

C. Date of Delivery

11-12-14

D. Is delivery address different from item 1?

 Yes

If YES, enter delivery address below:

 No

2014 NOV 17 P 3:18

PHOENIX, ARIZONA

3. Service Type

 Certified Mail® Priority Mail Express™ Registered Return Receipt for Merchandise Insured Mail Collect on Delivery

4. Restricted Delivery? (Extra Fee)

 Yes





# United States Department of the Interior



BUREAU OF LAND MANAGEMENT  
Arizona State Office  
One North Central Avenue, Suite 800  
Phoenix, Arizona 85004-4427  
[www.blm.gov/az/](http://www.blm.gov/az/)

NOV 04 2014

In Reply Refer To:  
3800 (9310) RM  
AMC426134

CERTIFIED MAIL – RETURN RECEIPT REQUESTED 7014 0150 0000 5453 3291

## NOTICE

PATRICIA M. STEINMETZ  
PO BOX 953  
CONGRESS, AZ 85332-0953

---

FIRST FORTY, SECOND FORTY  
AMC426136, AMC426137

---

### Maintenance Fee Waiver Held for Rejection

This office received the Maintenance Fee Waiver Certification (waiver) for the above listed mining claim(s). The waiver is not properly completed and does not meet the annual filing requirements.

In accordance with 43 Code of Federal Regulations (CFR) 3835.10, the name, address, and original signatures of all owners of the mining claim must be included on the waiver form. Please correct the discrepancy as noted below:

Powers of Attorney were provided; however, pages 1 and 2 of Robert J. Pritty's Power of Attorney was not attached to the waiver.

In order to correct the defect in the waiver, per 43 CFR 3835.93, you must provide this office with the requested information within 60 days of your receipt of this notice. If you are unable to provide this information, you have the option of paying the annual maintenance fee of \$155 per claim (\$155 per 20 acres for placer claims larger than 20 acres). If we do not receive the requested corrections within the 60 day time frame, the claim(s) will be declared forfeited and closed.

CORRECTED POA  
AND WAIVERS  
RECEIVED 11/26/2014.  
RM

Please include your AMC serial number on all correspondence. If additional information is required, please contact RéAnn Myers at 602-417-9413.

Sincerely,

A handwritten signature in cursive script that reads "Rebecca Heick".

Rebecca Heick  
Acting Deputy State Director  
Lands and Minerals Division

2 Enclosures:

- 1 - Copy of submitted waiver
- 2 - Additional Owners



# United States Department of the Interior



BUREAU OF LAND MANAGEMENT  
Arizona State Office  
One North Central Avenue, Suite 800  
Phoenix, Arizona 85004-4427  
www.blm.gov/az/

NOV 04 2014

In Reply Refer To:

3800 (9310) RM  
AMC344707, AMC345232, AMC403516,  
AMC412210, AMC414683, AMC426134

CERTIFIED MAIL – RETURN RECEIPT REQUESTED 7014 0150 0000 5453 3277

## NOTICE

MELBURN N. VROOMAN  
ROBERT J. PRITTY  
PO BOX 814  
CONGRESS, AZ 85332-0814

---

COUGAR RUN, LIKKER GITTER, THATS SO NICE #2, BADGER, CROSSOVER,  
DE VAULT PLACER, FLETCHERS GOLD, FLETCHERS GOLD EXT, OH MY GOLD,  
RED FLATS TOP, ROCKY GULCH, THE RUSTY PICK, UPPER ANTELOPE EAST,  
UPPER ANTELOPE WEST, VIVA GOLD, FIRST FORTY, SECOND FORTY  
AMC344708, AMC345233, AMC403518, AMC412210, AMC414683-AMC414693,  
AMC426136, AMC426137,

---

### Maintenance Fee Waiver Held for Rejection

This office received the Maintenance Fee Waiver Certification (waiver) for the above listed mining claim(s). The waiver is not properly completed and does not meet the annual filing requirements.

In accordance with 43 Code of Federal Regulations (CFR) 3835.10, the name, address, and original signatures of all owners of the mining claim must be included on the waiver form. Please correct the discrepancy as noted below:

1. Powers of Attorney were provided; however, pages 1 and 2 of Robert J. Pritty's Power of Attorney was not attached to the waiver.
2. The document is missing signatures. Next to each name there must be a signature: either that of the owner, or an authorized agent. The agent did not sign in the space provided for each owner's signature. If an agent signs, he should sign his own name, print his name and identify himself as signing on behalf of an owner.

CORRECTED POA  
AND WAIVERS  
RECEIVED 11/26/2014  
RM



In order to correct the defect in the waiver, per 43 CFR 3835.93, you must provide this office with the requested information within 60 days of your receipt of this notice. If you are unable to provide this information, you have the option of paying the annual maintenance fee of \$155 per claim (\$155 per 20 acres for placer claims larger than 20 acres). If we do not receive the requested corrections within the 60 day time frame, the claim(s) will be declared forfeited and closed.

Please include your AMC serial number on all correspondence. If additional information is required, please contact RéAnn Myers at 602-417-9413.


Sincerely,



Rebecca Heick  
Acting Deputy State Director  
Lands and Minerals Division

2 Enclosures:

- 1 - Copy of submitted waiver
- 2 - Additional Owners



First-Class Mail  
Postage & Fees Paid  
USPS  
Permit No. G-10

• Sender: Please print your name, address, and ZIP+4 in this box •

**U.S. DEPARTMENT OF THE INTERIOR  
BUREAU OF LAND MANAGEMENT  
ARIZONA STATE OFFICE  
ONE NORTH CENTRAL AVENUE, SUITE 800  
PHOENIX, AZ 85004-4427**

**SENDER: COMPLETE THIS SECTION**

- Complete items 1, 2, and 3. Also complete item 4 if Restricted Delivery is desired.
- Print your name and address on the reverse so that we can return the card to you.
- Attach this card to the back of the mailpiece, or on the front if space permits.

1. Article Addressed to:

MELBURN N. VROOMAN AND  
ROBERT J. PRITTY  
PO BOX 814  
CONGRESS AZ 85332-0814  
9310/RM/AMC344707/345232/403516/4  
12210/41493/426134

2. Article Number  
(Transfer from service label)

7014 0150 0000 5453 3277

**COMPLETE THIS SECTION ON DELIVERY**

A. Signature  
 *[Signature]*  Agent  
 Addressee

B. Received by (Printed Name)  
*Robert Pritty*

C. Date of Delivery  
*11/10/14*

D. Is delivery address different from item 1?  Yes  
If YES, enter delivery address below:  No

2014 NOV 12 P 4: 04

PHOENIX, ARIZONA

3. Service Type  
 Certified Mail®  Priority Mail Express™  
 Registered  Return Receipt for Merchandise  
 Insured Mail  Collect on Delivery

4. Restricted Delivery? (Extra Fee)  Yes



**NOTICE!!**

**These documents have been scanned!**

**Do not place un-scanned documents beneath this notice!**

**Do not remove this notice from this file!**

GPO Jacket No. 560-102  
Print Order 61540  
Rise Business Services, LLC  
Job=AZ15 5/10/2019



Box Number= AZ15035



Claim Begin-End: AMC426134-AMC426142

2 Correspondence



AZ15035-17

AMC425596-AMC426147




UNITED STATES POSTAL SERVICE

AZ 852

07 OCT '14


FM 31



First-Class Mail  
Postage & Fees Paid  
USPS  
Permit No. G-10

- Sender: Please print your name, address, and ZIP+4® in this box•

U.S. DEPARTMENT OF THE INTERIOR  
BUREAU OF LAND MANAGEMENT  
ARIZONA STATE OFFICE  
ONE NORTH CENTRAL AVENUE, SUITE 800  
PHOENIX, AZ 85004-4427



**SENDER: COMPLETE THIS SECTION**

- Complete items 1, 2, and 3. Also complete item 4 if Restricted Delivery is desired.
- Print your name and address on the reverse so that we can return the card to you.
- Attach this card to the back of the mailpiece, or on the front if space permits.

1. Article Addressed to:

PATRICIA STEINMETZ  
 PO BOX 953  
 CONGRESS AZ 85332-0953  
 9310/RM/AMC426140

2. Article Number

(Transfer from service label)

7014 1200 0000 8265 6635

**COMPLETE THIS SECTION ON DELIVERY**

A. Signature

X

Patricia Steinmetz

 Agent Addressee

B. Received by (Printed Name)

Patricia Steinmetz

C. Date of Delivery

10-7-14

D. Is delivery address different from item 1?  Yes

If YES, enter delivery address below:

 No

2014 OCT -8 P 2:49

PHOENIX, ARIZONA

3. Service Type

 Certified Mail® Priority Mail Express™ Registered Return Receipt for Merchandise Insured Mail Collect on Delivery

4. Restricted Delivery? (Extra Fee)

 Yes



# United States Department of the Interior



BUREAU OF LAND MANAGEMENT  
Arizona State Office  
One North Central Avenue, Suite 800  
Phoenix, Arizona 85004-4427  
www.blm.gov/az/

OCT - 3 2014

In Reply Refer To:  
3800 (9310) RM  
AMC426140

CERTIFIED MAIL – RETURN RECEIPT REQUESTED 7014 1200 0000 8265 6635

## NOTICE

PATRICIA STEINMETZ  
PO BOX 953  
CONGRESS, AZ 85332-0953

:  
:  
:

This Decision Affects Those Claims  
Shown in the Block Below.

---

AMC426134  
RED METAL

---

### Amendment(s) Not Processed

An amendment for the claim(s) listed above was received by the Bureau of Land Management (BLM) Arizona State Office. The amendment(s) cannot be processed for the following reason:

The dimensions of the claim were reduced incorrectly. One side of the claim was reduced by 390 ft yet the parallel side was not reduced, leaving it as 1040 ft. Both sides of the claim should reflect a 390 ft reduction.

If appropriate, please submit a corrected amendment or additional fees, within 30 days of your receipt of this notice. If the required information is not received with the 30-day timeframe, the amendment(s) will not be processed and the BLM will retain the non-refundable processing fees submitted.

If additional information is required, please contact RéAnn Myers at 602-417-9413. Please include your AMC serial number(s) on all correspondence.

Sincerely,


Rebecca Heick  
Acting Deputy State Director  
Lands and Minerals

AMENDMENT RECEIVED  
10/6/2014. 635 ENTERED  
10/22/2014. RM



UNITED STATES POSTAL SERVICE

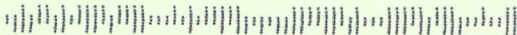
PHOENIX  
AZ 852  
24 JUL '14  
PM 10 L



First-Class Mail  
Postage & Fees Paid  
USPS  
Permit No. G-10

- Sender: Please print your name, address, and ZIP+4® in this box•

U.S. DEPARTMENT OF THE INTERIOR  
BUREAU OF LAND MANAGEMENT  
ARIZONA STATE OFFICE  
ONE NORTH CENTRAL AVENUE, SUITE 800  
PHOENIX, AZ 85004-4427



**SENDER: COMPLETE THIS SECTION**

- Complete items 1, 2, and 3. Also complete item 4 if Restricted Delivery is desired.
- Print your name and address on the reverse so that we can return the card to you.
- Attach this card to the back of the mailpiece, or on the front if space permits.

1. Article Addressed to:

PATRICIA STEINMETZ  
 PO BOX 953  
 CONGRESS AZ 85332-0953  
 9310/RM/AMC426134


 2. Article Number  
 (Transfer from service label)

7006 3450 0002 4719 4222

**COMPLETE THIS SECTION ON DELIVERY**

A. Signature

X


 Agent Addressee

B. Received by (Printed Name)

C. Date of Delivery

 RECEIVED  
 PATRICIA STEINMETZ

2014 JUL 25 P 3:00

D. Is delivery address different from item 1?  Yes NoIf YES, enter delivery address below:  No

PHOENIX, ARIZONA

3. Service Type

 Certified Mail® Priority Mail Express™ Registered Return Receipt for Merchandise Insured Mail Collect on Delivery

4. Restricted Delivery? (Extra Fee)

 Yes



# United States Department of the Interior



BUREAU OF LAND MANAGEMENT  
Arizona State Office  
One North Central Avenue, Suite 800  
Phoenix, Arizona 85004-4427  
www.blm.gov/az/

**JUL 18 2014**

In Reply Refer To:  
3800 (9310) RM  
**AMC426134**

CERTIFIED MAIL - RETURN RECEIPT REQUESTED No. 7006 3450 0002 4719 4222

### NOTICE

PATRICIA STEINMETZ	:	This Notice Affects the Claims
PO BOX 953	:	Shown in the Block Below.
CONGRESS, AZ 85332-0953	:	

AMC426138-AMC426142  
INDIAN CREEK NORTH, LITTLE WEAVER, RED METAL,  
RED TWISTER, and TWISTED SISTER

### Mining Claim Location Notice(s) – Amendment(s) Required

Pursuant to Title 43 Code of Federal Regulations (CFR) 3832.1, this office received your notices of location for recording mining claims. In accordance with 43 CFR 3832.12, the claims listed above cannot be accepted as filed and must be amended as noted below.

1. The placer mining claims listed above are irregular shapes and/or located diagonally and do not conform to the U.S. Public Land Survey System and its rectangular subdivisions, as required.
2. The dimensions of the placer mining claim listed above are not in conformance with the U.S. Public Land Survey System and its rectangular subdivisions. For example, using the rectangular survey system the correct dimensions for a 20 acre placer claim would be 1320 x 660, and a 40 acre claim would be 1320 x 1320.

In accordance with 43 CFR 3832.12(c) (1), you must describe placer claims by aliquot part and complete lots using the U.S. Public Land Survey System and its rectangular subdivisions except when placer claims are (i) On unsurveyed Federal lands; (ii) Gulch or bench placer claims; or (iii) Bounded by other mining claims or nonmineral lands. If one of these situations exists you must describe the lands by protracted survey or by metes and bounds.

*AMENDMENTS/CORRECTIONS  
RECEIVED ON ALL.  
RED METAL NEEDS CORRECTION ON  
AMENDMENT - RM 426140*



Additionally, 43 CFR 3832.12(a) states your description of the land must be as compact and regular in form as reasonably possible and should conform to the U.S. Public Land Survey System and its rectangular subdivisions as much as possible.

The amendment must provide one of the following:

1. Identify which situation exists to require a placer to be located by metes and bounds and provide a metes and bounds description; or
2. Locate the mining claim using the U.S. Public Land Survey System and its rectangular subdivisions and describe the mining claim by aliquot parts and complete lots.

When amending a claim, you cannot take in any new ground. If the claim is to be described by aliquot parts and complete lots, this may result in a claim that contains significantly less acreage than was originally located. If you wish to retain the same acreage, you may want to relocate the claim(s) correctly, rather than amend the incorrectly located claim(s).

There is a \$10 Bureau of Land Management processing fee for each amendment. We must receive the amendments within 30 days of your receipt of this notice. If the amendments are not received within the 30-day timeframe the mining claims will be declared null and void.

If additional information is required, please contact RéAnn Myers at 602-417-9413. Please include your AMC serial number(s) on all correspondence.

Sincerely,



For

Rebecca Heick  
Group Administrator  
Lands and Minerals

Enclosure(s)

**NOTICE!!**

**These documents have been scanned!**

**Do not place un-scanned documents beneath this notice!**

**Do not remove this notice from this file!**

GPO Jacket No. 560-102  
Print Order 61540  
Rise Business Services, LLC  
Job=AZ15 5/10/2019



Box Number= AZ15035



Claim Begin-End: AMC426134-AMC426142

3 Transfers



AZ15035-17

AMC425596-AMC426147

## INFORMATION SHEET - LOCATING PLACER MINING CLAIMS

We have received your location notice(s) for placer mining claims. We are sending this information regarding the following claim(s): AMC 426138

**The claim(s) is/are not located by aliquot parts using the rectangular survey system.**

In accordance with 43 CFR 3832.12(c)(1) Unless the claims are on unsurveyed Federal land, are gulch or bench placer claims, or are bounded by other mining claims or nonmineral lands, the claim(s) should be described by aliquot parts using the rectangular survey system

The dimensions are incorrect. SEE ATTACHED ALIQUOT PARTS, RECTANGULAR SURVEY DIAGRAM  
NONE OF THE DIMENSIONS MEET THE DIMENSIONS FOR ALIQUOT PARTS.

Using the rectangular survey system the following are examples of correct dimensions for a placer claim: 20 acre claim = 1320 x 660; 40 acre claim = 1320 x 1320; 60 acres claim = 1980 x 1320; 80 acre claim = 2640 x 1320; 160 acre claim = 2640 x 2640

Small aliquot parts are: 10 acres = 660 x 660, or 1320 x 330; 5 acres = 660 x 330; 2.5 acres = 330 x 330

The claim is located diagonally or in an odd or unusual shape.

A placer claim should not be located in this manner unless it is a gulch or bench placer claim or it is bounded by other mining claims or nonmineral lands. If the claim does fall into one of the categories mentioned, then it should be described using a protracted survey or by metes and bounds.

In accordance with 43 CFR 3832.12 (a) (1) For all claims and sites, you must describe the land by state, meridian, township, range, section and by aliquot part to the quarter section. In all cases, your description of the land must be as compact and regular in form as reasonably possible and should conform to the U.S. Public Land Survey System and its rectangular subdivisions as much as possible.

For placer claims, in accordance with 43 CFR 3832.12(c) (1) You must describe placer claims by aliquot part and complete lots using the U.S. Public Land Survey System and its rectangular subdivisions except when placer claims are –

(i) on unsurveyed Federal lands; (ii) Gulch or bench placer claims; or (iii) Bounded by other mining claims or nonmineral lands

(2) For placer mining claims that are on unsurveyed Federal lands or are gulch or bench placer claims: (i) You must describe the lands by protracted survey if the BLM has a protracted survey of record; or (ii) You may describe the lands by metes and bounds, if a protracted survey is not available or if the land is not amenable to protraction.

**If your claim(s) are located incorrectly, you must amend the claim(s). Please be aware that when amending a claim, you cannot take in any new ground. This may result in a claim that contains significantly less acreage than originally located. If you wish to retain the same acreage, you may want to relocate the claim correctly, rather than amend this claim.**

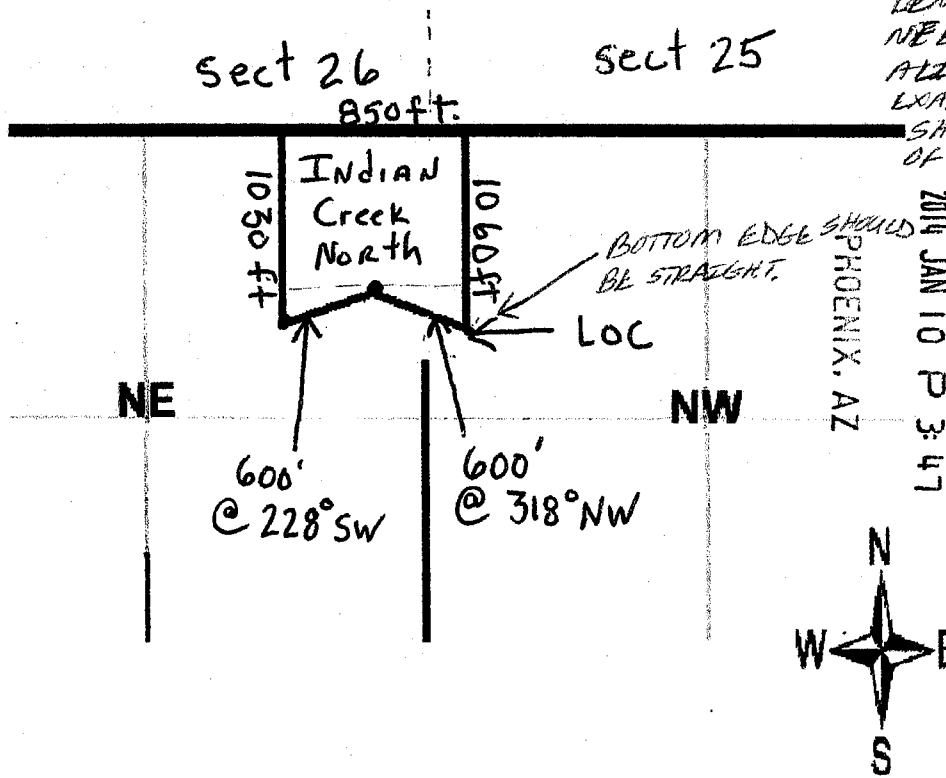


RECORDERS MEMO: LEGIBILITY  
QUESTIONABLE FOR GOOD REPRODUCTION

Location Notice for Placer Mining Claim

page 3

MINING CLAIM DETAIL MAP



LENGTH & WIDTH  
NEED TO BE IN  
ALIQUOT PARTS.  
EXAMPLE 330ft, 660ft.  
SHOULD BE IN MULTIPLE  
OF 330ft.

2014 JAN 10 P 3:47

RECEIVED  
B.L.M. AZ STATE OFFICE

USE DIAGRAM  
OF ALIQUOT PART  
AS GUIDE.

1. The above map depicts the INDIAN CREEK NORTH placer mining claim located in  
Section 25 Township 10N Range 5W Gila and Salt River Meridian,  
WEAVER MINING District, YAVAPAI County, Arizona.

2. The bearings and distances in degrees and feet between claim corners are as depicted  
on the above map.

REC-041139

## INFORMATION SHEET - LOCATING PLACER MINING CLAIMS

We have received your location notice(s) for placer mining claims. We are sending this information regarding the following claim(s): AMC 426139

**The claim(s) is/are not located by aliquot parts using the rectangular survey system.**

In accordance with 43 CFR 3832.12(c)(1) Unless the claims are on unsurveyed Federal land, are gulch or bench placer claims, or are bounded by other mining claims or nonmineral lands, the claim(s) should be described by aliquot parts using the rectangular survey system

The dimensions are incorrect. 1000', 190', AND 1550' ARE NOT DIMENSIONS FOR ALIQUOT PARTS. ALSO 1550' IN LENGTH IS EXCESSIVE LENGTH FOR 20 ACRE PLACER.

Using the rectangular survey system the following are examples of correct dimensions for a placer claim: 20 acre claim = 1320 x 660; 40 acre claim = 1320 x 1320; 60 acres claim = 1980 x 1320; 80 acre claim = 2640 x 1320; 160 acre claim = 2640 x 2640

Small aliquot parts are: 10 acres = 660 x 660, or 1320 x 330; 5 acres = 660 x 330; 2.5 acres = 330 x 330

The claim is located diagonally or in an odd or unusual shape.

A placer claim should not be located in this manner unless it is a gulch or bench placer claim or it is bounded by other mining claims or nonmineral lands. If the claim does fall into one of the categories mentioned, then it should be described using a protracted survey or by metes and bounds.

In accordance with 43 CFR 3832.12 (a) (1) For all claims and sites, you must describe the land by state, meridian, township, range, section and by aliquot part to the quarter section. In all cases, your description of the land must be as compact and regular in form as reasonably possible and should conform to the U.S. Public Land Survey System and its rectangular subdivisions as much as possible.

For placer claims, in accordance with 43 CFR 3832.12(c) (1) You must describe placer claims by aliquot part and complete lots using the U.S. Public Land Survey System and its rectangular subdivisions except when placer claims are –

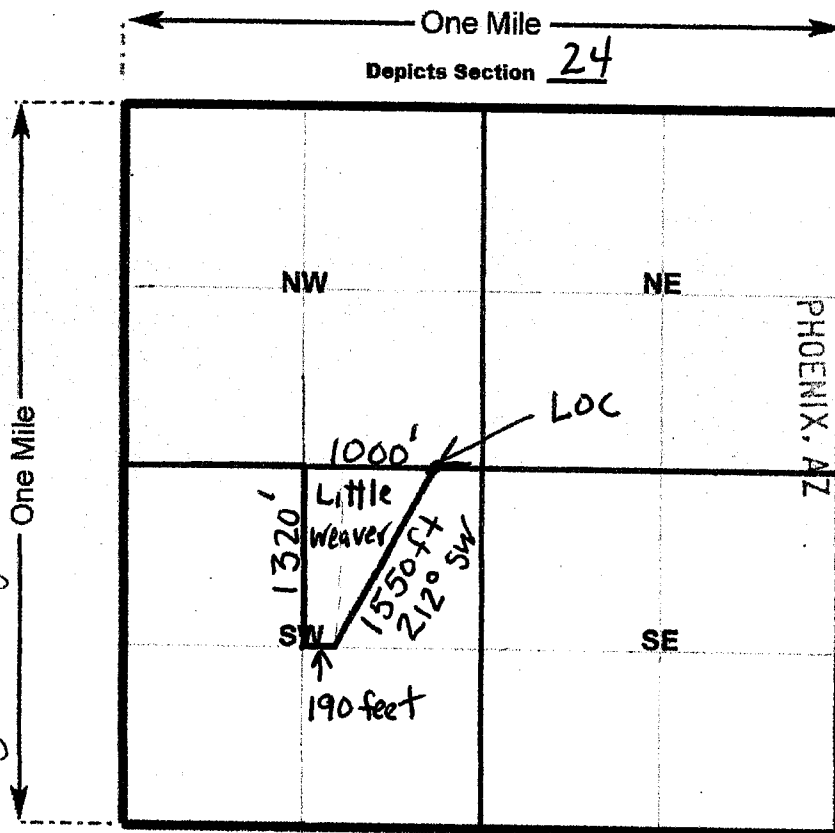
(i) on unsurveyed Federal lands; (ii) Gulch or bench placer claims; or (iii) Bounded by other mining claims or nonmineral lands

(2) For placer mining claims that are on unsurveyed Federal lands or are gulch or bench placer claims: (i) You must describe the lands by protracted survey if the BLM has a protracted survey of record; or (ii) You may describe the lands by metes and bounds, if a protracted survey is not available or if the land is not amenable to protraction.

**If your claim(s) are located incorrectly, you must amend the claim(s). Please be aware that when amending a claim, you cannot take in any new ground. This may result in a claim that contains significantly less acreage than originally located. If you wish to retain the same acreage, you may want to relocate the claim correctly, rather than amend this claim.**

Location Notice for Placer Mining Claim

MINING CLAIM MAP



NEEDS TO BE IN  
ALZQUOT PARTS AND  
IN CONFORMANCE  
WITH RECTANGULAR  
SURVEY SYSTEM.  
LENGTH CANNOT EXCEED  
320 FEET.

Section 24 Township 9N Range 5W Gila and Salt River Meridian  
One inch = 1320 feet

1. The above map depicts the Little Weaver placer mining claim located in Section 24 Township 9N Range 5W Gila and Salt River Meridian, WEAVER MINING District, YAVAPAI County, Arizona.
2. The Type of corner and location monuments used are 2 inch white PVC posts more than 4 foot tall.
3. The bearings and distances in degrees and feet feet between claim corners are as depicted on the above map.

AL0004139



**INFORMATION SHEET - LOCATING PLACER MINING CLAIMS**

We have received your location notice(s) for placer mining claims. We are sending this information regarding the following claim(s): AMC 426140

**The claim(s) is/are not located by aliquot parts using the rectangular survey system.**

In accordance with 43 CFR 3832.12(c)(1) Unless the claims are on unsurveyed Federal land, are gulch or bench placer claims, or are bounded by other mining claims or nonmineral lands, the claim(s) should be described by aliquot parts using the rectangular survey system

The dimensions are incorrect. *1710' LENGTH TOO LONG FOR 20 ACRE PLACER.  
ALL DIMENSIONS GIVEN DO NOT CONFORM TO ALIQUOT PARTS.  
SEE ATTACHED ALIQUOT PARTS, RECTANGULAR SURVEY DIAGRAM.*

Using the rectangular survey system the following are examples of correct dimensions for a placer claim: 20 acre claim = 1320 x 660; 40 acre claim = 1320 x 1320; 60 acres claim = 1980 x 1320; 80 acre claim = 2640 x 1320; 160 acre claim = 2640 x 2640

Small aliquot parts are: 10 acres = 660 x 660, or 1320 x 330; 5 acres = 660 x 330; 2.5 acres = 330 x 330

The claim is located diagonally or in an odd or unusual shape.

A placer claim should not be located in this manner unless it is a gulch or bench placer claim or it is bounded by other mining claims or nonmineral lands. If the claim does fall into one of the categories mentioned, then it should be described using a protracted survey or by metes and bounds.

In accordance with 43 CFR 3832.12 (a) (1) For all claims and sites, you must describe the land by state, meridian, township, range, section and by aliquot part to the quarter section. In all cases, your description of the land must be as compact and regular in form as reasonably possible and should conform to the U.S. Public Land Survey System and its rectangular subdivisions as much as possible.

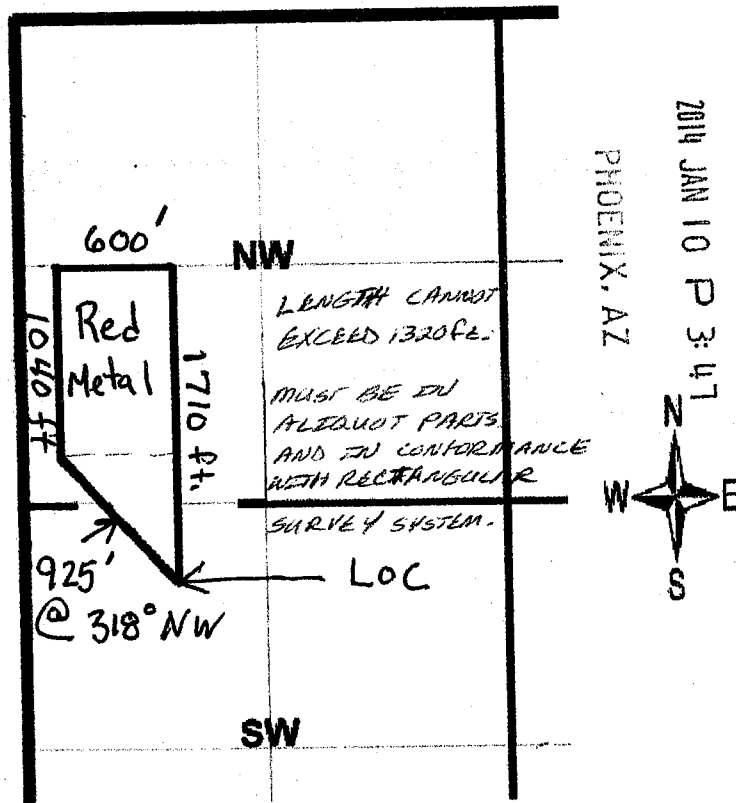
For placer claims, in accordance with 43 CFR 3832.12(c) (1) You must describe placer claims by aliquot part and complete lots using the U.S. Public Land Survey System and its rectangular subdivisions except when placer claims are –

(i) on unsurveyed Federal lands; (ii) Gulch or bench placer claims; or (iii) Bounded by other mining claims or nonmineral lands

(2) For placer mining claims that are on unsurveyed Federal lands or are gulch or bench placer claims: (i) You must describe the lands by protracted survey if the BLM has a protracted survey of record; or (ii) You may describe the lands by metes and bounds, if a protracted survey is not available or if the land is not amenable to protraction.

**If your claim(s) are located incorrectly, you must amend the claim(s). Please be aware that when amending a claim, you cannot take in any new ground. This may result in a claim that contains significantly less acreage than originally located. If you wish to retain the same acreage, you may want to relocate the claim correctly, rather than amend this claim.**

Location Notice for Placer Mining Claim



1. The above map depicts the Red Metal placer mining claim located in Section 25 Township 10N Range 5W Gila and Salt River Meridian, Weaver Mining District, Yavapai County, Arizona.

2. The bearings and distances in degrees and feet between claim corners are as depicted on the above map.

ARIZONA

## INFORMATION SHEET - LOCATING PLACER MINING CLAIMS

We have received your location notice(s) for placer mining claims. We are sending this information regarding the following claim(s): AMC 426141

**The claim(s) is/are not located by aliquot parts using the rectangular survey system.**

In accordance with 43 CFR 3832.12(c)(1) Unless the claims are on unsurveyed Federal land, are gulch or bench placer claims, or are bounded by other mining claims or nonmineral lands, the claim(s) should be described by aliquot parts using the rectangular survey system

The dimensions are incorrect. 1435' AND 1635' ARE TOO LONG FOR 20 ACRE PLACER CLAIM.  
ALL DIMENSIONS ARE NOT WITHIN ALIQUOT PARTS, RECTANGULAR SURVEY SYSTEM CRITERIA.

Using the rectangular survey system the following are examples of correct dimensions for a placer claim: 20 acre claim = 1320 x 660; 40 acre claim = 1320 x 1320; 60 acres claim = 1980 x 1320; 80 acre claim = 2640 x 1320; 160 acre claim = 2640 x 2640

Small aliquot parts are: 10 acres = 660 x 660, or 1320 x 330; 5 acres = 660 x 330; 2.5 acres = 330 x 330

The claim is located diagonally or in an odd or unusual shape.

A placer claim should not be located in this manner unless it is a gulch or bench placer claim or it is bounded by other mining claims or nonmineral lands. If the claim does fall into one of the categories mentioned, then it should be described using a protracted survey or by metes and bounds.

In accordance with 43 CFR 3832.12 (a) (1) For all claims and sites, you must describe the land by state, meridian, township, range, section and by aliquot part to the quarter section. In all cases, your description of the land must be as compact and regular in form as reasonably possible and should conform to the U.S. Public Land Survey System and its rectangular subdivisions as much as possible.

For placer claims, in accordance with 43 CFR 3832.12(c) (1) You must describe placer claims by aliquot part and complete lots using the U.S. Public Land Survey System and its rectangular subdivisions except when placer claims are –

(i) on unsurveyed Federal lands; (ii) Gulch or bench placer claims; or (iii) Bounded by other mining claims or nonmineral lands

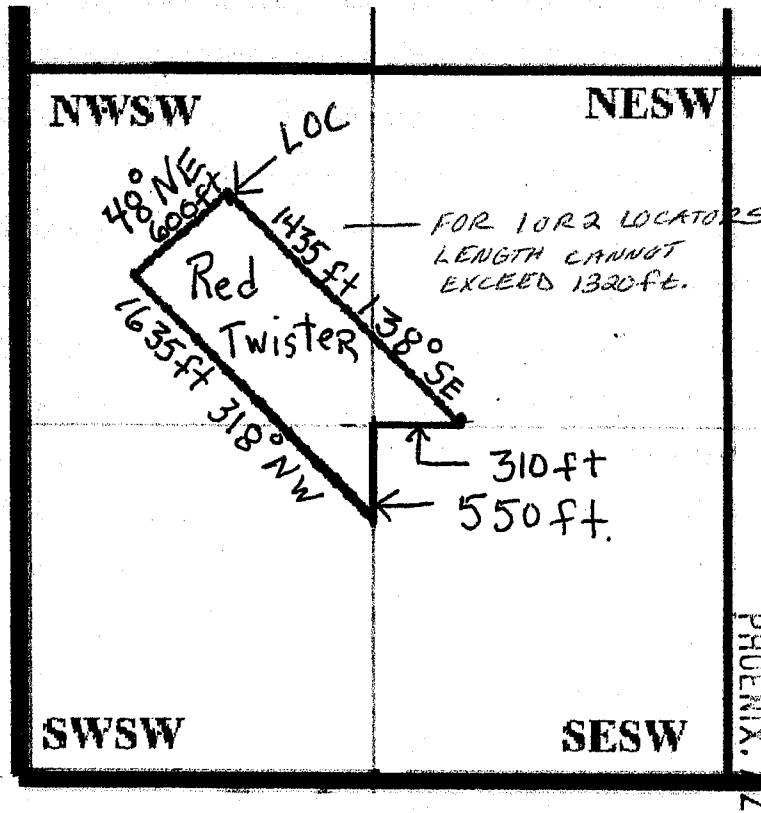
(2) For placer mining claims that are on unsurveyed Federal lands or are gulch or bench placer claims: (i) You must describe the lands by protracted survey if the BLM has a protracted survey of record; or (ii) You may describe the lands by metes and bounds, if a protracted survey is not available or if the land is not amenable to protraction.

**If your claim(s) are located incorrectly, you must amend the claim(s). Please be aware that when amending a claim, you cannot take in any new ground. This may result in a claim that contains significantly less acreage than originally located. If you wish to retain the same acreage, you may want to relocate the claim correctly, rather than amend this claim.**



Location Notice for Placer Mining Claim

MINING CLAIM DETAIL MAP



PLACER MINING CLAIMS CANNOT BE DIAGONAL.



RECEIVED  
BLM. AZ STATE OFFICE  
2014 JAN 10 P 3:48

AR000201141

1. The above map depicts the Red twister placer mining claim located in Section 25 Township 10N Range 5W Gila and Salt River Meridian, Weaver Mining District, Yavapai County, Arizona.

2. The bearings and distances in degrees and feet between claim corners are as depicted on the above map.

RECORDERS MEMO: LEGIBILITY QUESTIONABLE FOR GOOD REPRODUCTION

## INFORMATION SHEET - LOCATING PLACER MINING CLAIMS

We have received your location notice(s) for placer mining claims. We are sending this information regarding the following claim(s): AMC 426142

**The claim(s) is/are not located by aliquot parts using the rectangular survey system.**

In accordance with 43 CFR 3832.12(c)(1) Unless the claims are on unsurveyed Federal land, are gulch or bench placer claims, or are bounded by other mining claims or nonmineral lands, the claim(s) should be described by aliquot parts using the rectangular survey system

The dimensions are incorrect. \_\_\_\_\_

Using the rectangular survey system the following are examples of correct dimensions for a placer claim: 20 acre claim = 1320 x 660; 40 acre claim = 1320 x 1320; 60 acres claim = 1980 x 1320; 80 acre claim = 2640 x 1320; 160 acre claim = 2640 x 2640

Small aliquot parts are: 10 acres = 660 x 660, or 1320 x 330; 5 acres = 660 x 330; 2.5 acres = 330 x 330

The claim is located diagonally or in an odd or unusual shape.

A placer claim should not be located in this manner unless it is a gulch or bench placer claim or it is bounded by other mining claims or nonmineral lands. If the claim does fall into one of the categories mentioned, then it should be described using a protracted survey or by metes and bounds.

In accordance with 43 CFR 3832.12 (a) (1) For all claims and sites, you must describe the land by state, meridian, township, range, section and by aliquot part to the quarter section. In all cases, your description of the land must be as compact and regular in form as reasonably possible and should conform to the U.S. Public Land Survey System and its rectangular subdivisions as much as possible.

For placer claims, in accordance with 43 CFR 3832.12(c) (1) You must describe placer claims by aliquot part and complete lots using the U.S. Public Land Survey System and its rectangular subdivisions except when placer claims are –

(i) on unsurveyed Federal lands; (ii) Gulch or bench placer claims; or (iii) Bounded by other mining claims or nonmineral lands

(2) For placer mining claims that are on unsurveyed Federal lands or are gulch or bench placer claims: (i) You must describe the lands by protracted survey if the BLM has a protracted survey of record; or (ii) You may describe the lands by metes and bounds, if a protracted survey is not available or if the land is not amenable to protraction.

**If your claim(s) are located incorrectly, you must amend the claim(s). Please be aware that when amending a claim, you cannot take in any new ground. This may result in a claim that contains significantly less acreage than originally located. If you wish to retain the same acreage, you may want to relocate the claim correctly, rather than amend this claim.**

Location Notice for Placer Mining Claim

page 3

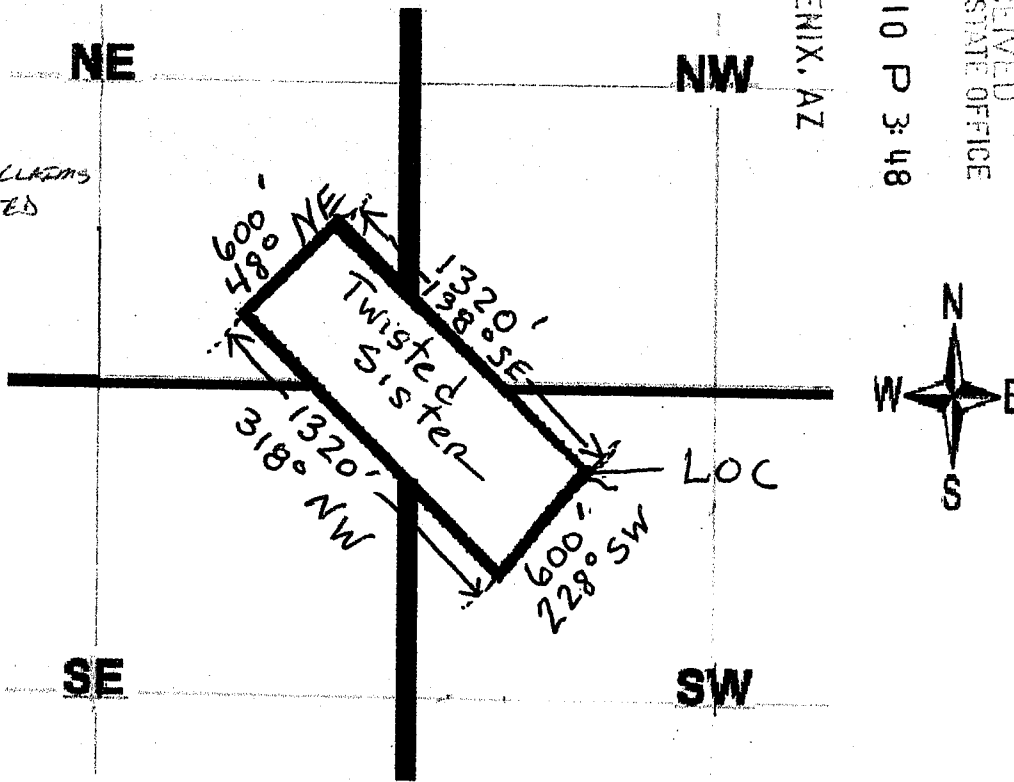
MINING CLAIM DETAIL MAP

RECEIVED  
B.L.M. / AZ STATE OFFICE

2019 JAN 10 P 3:48

PHOENIX, AZ

PLACER MINING CLAIMS  
CANNOT BE LOCATED  
DIAGONALLY.



RECORDERS MEMO: LEGIBILITY  
QUESTIONABLE FOR GOOD REPRODUCTION

1. The above map depicts the Twisted Sister placer mining claim located in Section 25 Township 10N Range 5W Gila and Salt River Meridian, Weaver Mining District, yavapai County, Arizona.

2. The bearings and distances in degrees and feet between claim corners are as depicted on the above map.

ARIZONA

## INFORMATION SHEET

### LOCATING PLACER MINING CLAIMS

In accordance with 43 CFR 3832.12 (a) (1) For all claims and sites, you must describe the land by state, meridian, township, range, section and by aliquot part to the quarter section. In all cases, **your description of the land must be as compact and regular in form as reasonably possible and should conform to the U.S. Public Land Survey System and its rectangular subdivisions as much as possible.**

For placer claims, in accordance with 43 CFR 3832.12(c) (1) You must describe placer claims by aliquot part and complete lots using the U.S. Public Land Survey System and its rectangular subdivisions except when placer claims are (i) on unsurveyed Federal lands; (ii) Gulch or bench placer claims; or (iii) Bounded by other mining claims or nonmineral lands

**A placer claim should not be located diagonally or in an odd or unusual shape unless it is a gulch or bench placer claim or it is bounded by other mining claims or nonmineral lands.** If the claim does fall into one of these categories, then it should be described using a protracted survey or by metes and bounds.

Using the rectangular survey system the following are examples of correct dimensions for a placer claim:

20 acre claim = 1320 x 660;	40 acre claim = 1320 x 1320;
60 acres claim = 1980 x 1320;	80 acre claim = 2640 x 1320;
160 acre claim = 2640 x 2640	

In an effort to keep the claim in compact form and not split Federal lands into narrow, long or irregular shapes, as described in Snow Flake Fraction Placer, 37 Pub. Lands Dec. 250 (1908), the following applies:

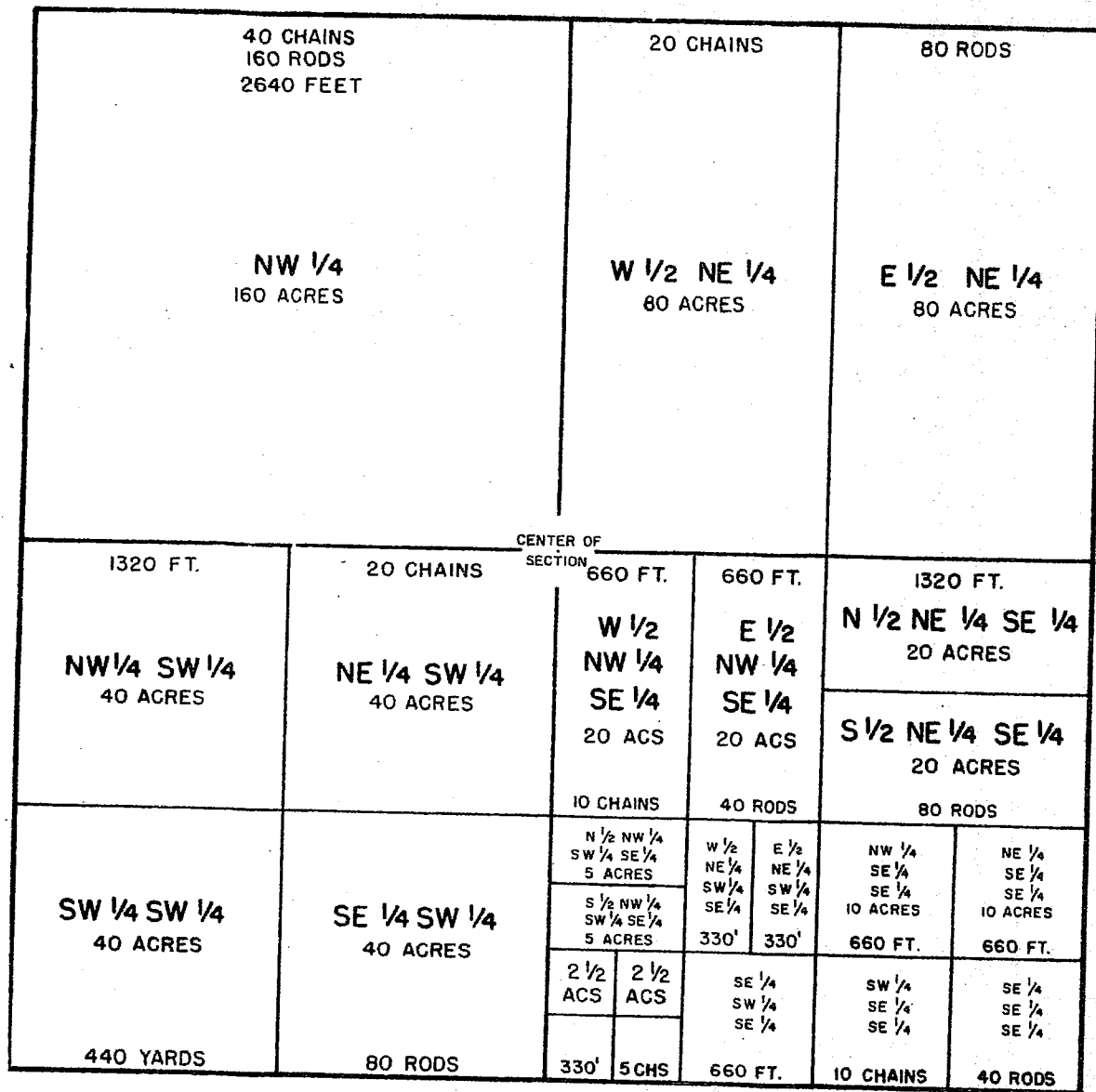
<u># of Persons Locating</u>	<u>Claim Must Fit Within Exterior Boundaries of:</u>	<u>Length Cannot Exceed</u>
1 or 2 persons	one square 40 acre parcel	1320 feet
3 or 4 persons	two square contiguous 40 acre parcels	2640 feet
5 or 6 persons	three square contiguous 40 acre parcels	3960 feet
7 or 8 persons	four square contiguous 40 acre parcels	5280 feet

**In accordance with 43 CFR 3832.12 (c)(3) If you are locating a placer claim by metes and bounds you must still comply with these requirements to keep your claim in compact form.**

**If you have located your claim(s) incorrectly, you must amend the claim(s). Please be aware that when amending a claim, you cannot take in any new ground. This may result in a claim that contains significantly less acreage than originally located. If you wish to retain the same acreage, you may want to relocate the claim(s) correctly, rather than amend the incorrectly located claim(s).**

(3/31/2014)






THESE ARE DIMENSIONS FOR ALIQUOT PARTS USING THE RECTANGULAR SURVEY SYSTEM. YOUR CLAIMS SHOULD REFLECT THESE DIMENSIONS AND SIZES. CURRENTLY THEY DO NOT.

DIAGRAM OF ALIQUOT PARTS

UNITED STATES POSTAL SERVICE

PHOENIX  
AZ 852

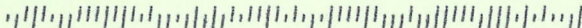
24 JUL '14



First-Class Mail  
Postage & Fees Paid  
USPS  
Permit No. G-10

- Sender: Please print your name, address, and ZIP+4® in this box•

U.S. DEPARTMENT OF THE INTERIOR  
BUREAU OF LAND MANAGEMENT  
ARIZONA STATE OFFICE  
ONE NORTH CENTRAL AVENUE, SUITE 800  
PHOENIX, AZ 85004-4427



**SENDER: COMPLETE THIS SECTION**


- Complete items 1, 2, and 3. Also complete item 4 if Restricted Delivery is desired.
- Print your name and address on the reverse so that we can return the card to you.
- Attach this card to the back of the mailpiece, or on the front if space permits.

1. Article Addressed to:

MELBURN VROOMAN  
 PO BOX 814  
 CONGRESS AZ 85332-0814  
 9310/RM/AMC426134

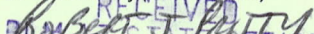
**COMPLETE THIS SECTION ON DELIVERY**

A. Signature

X 

 Agent Addressee

B. Received by (Printed Name)

 ROBERT J. PATTEN

C. Date of Delivery



D. Is delivery address different from item 1?  YesIf YES, enter delivery address below:  No

2014 JUL 25 P 3:00

PHOENIX, ARIZONA

3. Service Type

 Certified Mail® Priority Mail Express™ Registered Return Receipt for Merchandise Insured Mail Collect on Delivery

4. Restricted Delivery? (Extra Fee)

 Yes

2. Article Number

(Transfer from service label)

7006 3450 0002 4719 4192



# United States Department of the Interior



BUREAU OF LAND MANAGEMENT  
Arizona State Office  
One North Central Avenue, Suite 800  
Phoenix, Arizona 85004-4427  
www.blm.gov/az/

**JUL 18 2014**

In Reply Refer To:  
3800 (9310) RM  
**AMC426134**

CERTIFIED MAIL - RETURN RECEIPT REQUESTED No. 7006 3450 0002 4719 4192

## NOTICE

MELBURN VROOMAN : This Notice Affects the Claims  
PO BOX 814 : Shown in the Block Below.  
CONGRESS, AZ 85332-0814 :

---

AMC426135  
END RUN

---

### Mining Claim Location Notice(s) – Amendment(s) Required

Pursuant to Title 43 Code of Federal Regulations (CFR) 3832.1, this office received your notices of location for recording mining claims. In accordance with 43 CFR 3832.12, the claims listed above cannot be accepted as filed and must be amended as noted below.

The dimensions of the placer mining claims listed above are not in conformance with the U.S. Public Land Survey System and its rectangular subdivisions. For example, using the rectangular survey system the correct dimensions for a 20 acre placer claim would be 1320 x 660, and a 40 acre claim would be 1320 x 1320.

In accordance with 43 CFR 3832.12(c) (1) You must describe placer claims by aliquot part and complete lots using the U.S. Public Land Survey System and its rectangular subdivisions except when placer claims are (i) on unsurveyed Federal lands; (ii) Gulch or bench placer claims; or (iii) Bounded by other mining claims or nonmineral lands. If one of these situations exists you must describe the lands by protracted survey or by metes and bounds.

The amendment must provide one of the following:

1. Identify which situation exists that requires the placer mining claim to be located by metes and bounds and provide a metes and bounds description; or




2. Locate the mining claim using the U.S. Public Land Survey System and its rectangular subdivisions and describe the mining claim by aliquot parts and complete lots.

When amending a claim, you cannot take in any new ground. If the mining claim is to be described by aliquot parts and complete lots, this may result in a claim that contains significantly less acreage than was originally located. If you wish to retain the same acreage, you may want to relocate the mining claim(s) correctly, rather than amend the incorrectly located claim(s).

There is a \$10 Bureau of Land Management processing fee for each amendment. We must receive the amendments within 30 days of your receipt of this notice. If the amendments are not received within the 30-day timeframe the mining claims will be declared null and void.

If additional information is required, please contact RéAnn Myers at 602-417-9413. Please include your AMC serial number(s) on all correspondence.

Sincerely,



Rebecca Heick  
Group Administrator  
Lands and Minerals

Enclosure

## INFORMATION SHEET - LOCATING PLACER MINING CLAIMS

We have received your location notice(s) for placer mining claims. We are sending this information regarding the following claim(s): AMC 426135

**The claim(s) is/are not located by aliquot parts using the rectangular survey system.**

In accordance with 43 CFR 3832.12(c)(1) Unless the claims are on unsurveyed Federal land, are gulch or bench placer claims, or are bounded by other mining claims or nonmineral lands, the claim(s) should be described by aliquot parts using the rectangular survey system

The dimensions are incorrect. NONE OF THE DIMENSIONS MEET THE CRITERIA FOR ALIQUOT PARTS. SEE ATTACHED ALIQUOT PARTS, RECTANGULAR SURVEY DIAGRAM.

Using the rectangular survey system the following are examples of correct dimensions for a placer claim: 20 acre claim = 1320 x 660; 40 acre claim = 1320 x 1320; 60 acres claim = 1980 x 1320; 80 acre claim = 2640 x 1320; 160 acre claim = 2640 x 2640

Small aliquot parts are: 10 acres = 660 x 660, or 1320 x 330; 5 acres = 660 x 330; 2.5 acres = 330 x 330

The claim is located diagonally or in an odd or unusual shape.

A placer claim should not be located in this manner unless it is a gulch or bench placer claim or it is bounded by other mining claims or nonmineral lands. If the claim does fall into one of the categories mentioned, then it should be described using a protracted survey or by metes and bounds.

In accordance with 43 CFR 3832.12 (a) (1) For all claims and sites, you must describe the land by state, meridian, township, range, section and by aliquot part to the quarter section. In all cases, your description of the land must be as compact and regular in form as reasonably possible and should conform to the U.S. Public Land Survey System and its rectangular subdivisions as much as possible.

For placer claims, in accordance with 43 CFR 3832.12(c) (1) You must describe placer claims by aliquot part and complete lots using the U.S. Public Land Survey System and its rectangular subdivisions except when placer claims are –

(i) on unsurveyed Federal lands; (ii) Gulch or bench placer claims; or (iii) Bounded by other mining claims or nonmineral lands

(2) For placer mining claims that are on unsurveyed Federal lands or are gulch or bench placer claims: (i) You must describe the lands by protracted survey if the BLM has a protracted survey of record; or (ii) You may describe the lands by metes and bounds, if a protracted survey is not available or if the land is not amenable to protraction.

**If your claim(s) are located incorrectly, you must amend the claim(s). Please be aware that when amending a claim, you cannot take in any new ground. This may result in a claim that contains significantly less acreage than originally located. If you wish to retain the same acreage, you may want to relocate the claim correctly, rather than amend this claim.**

## INFORMATION SHEET

### LOCATING PLACER MINING CLAIMS

In accordance with 43 CFR 3832.12 (a) (1) For all claims and sites, you must describe the land by state, meridian, township, range, section and by aliquot part to the quarter section. In all cases, **your description of the land must be as compact and regular in form as reasonably possible and should conform to the U.S. Public Land Survey System and its rectangular subdivisions as much as possible.**

**For placer claims**, in accordance with 43 CFR 3832.12(c) (1) You must describe placer claims by aliquot part and complete lots using the U.S. Public Land Survey System and its rectangular subdivisions except when placer claims are (i) on unsurveyed Federal lands; (ii) Gulch or bench placer claims; or (iii) Bounded by other mining claims or nonmineral lands

**A placer claim should not be located diagonally or in an odd or unusual shape unless it is a gulch or bench placer claim or it is bounded by other mining claims or nonmineral lands.** If the claim does fall into one of these categories, then it should be described using a protracted survey or by metes and bounds.

Using the rectangular survey system the following are examples of correct dimensions for a placer claim:

20 acre claim = 1320 x 660;	40 acre claim = 1320 x 1320;
60 acres claim = 1980 x 1320;	80 acre claim = 2640 x 1320;
160 acre claim = 2640 x 2640	

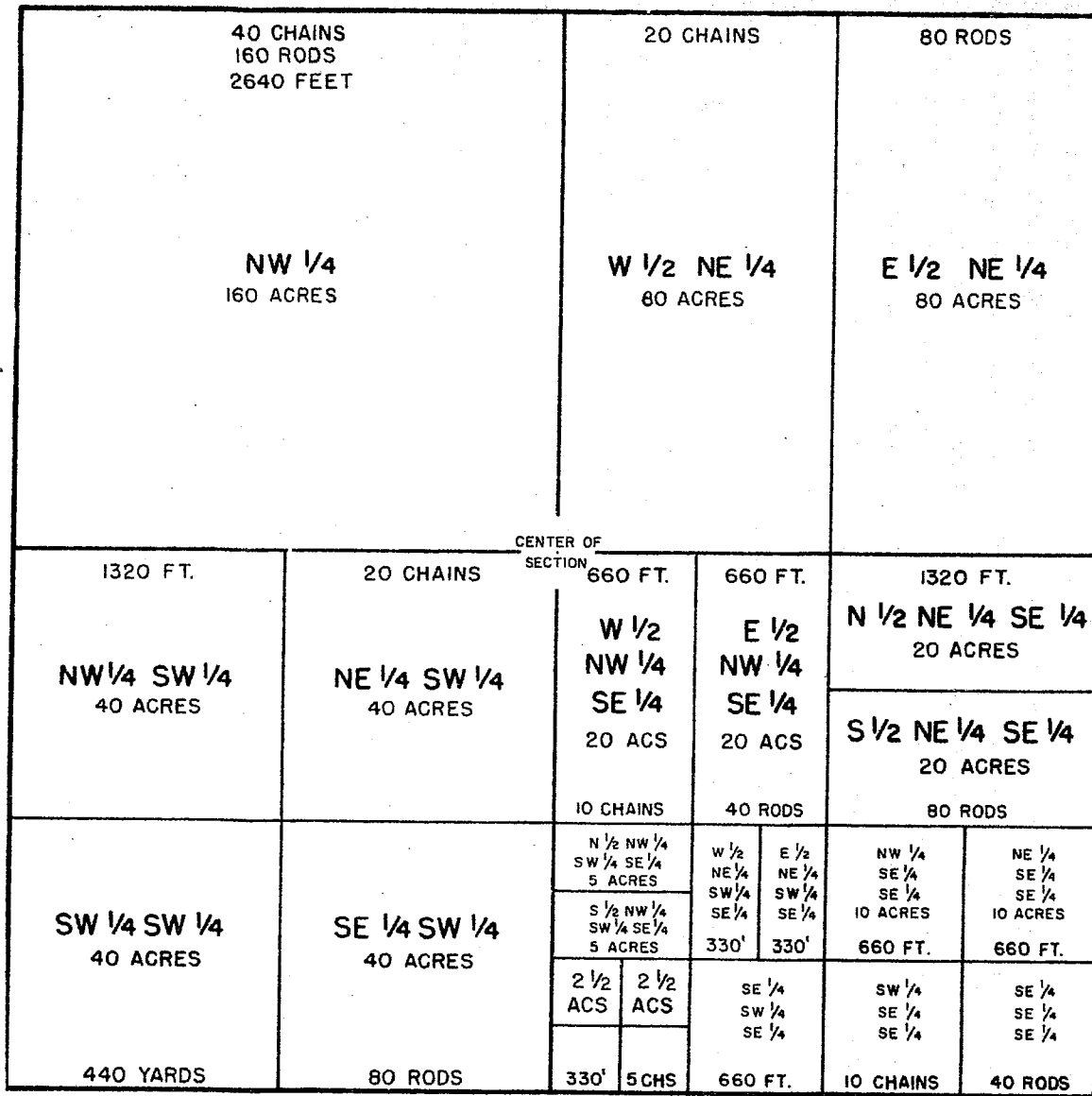
In an effort to keep the claim in compact form and not split Federal lands into narrow, long or irregular shapes, as described in Snow Flake Fraction Placer, 37 Pub. Lands Dec. 250 (1908), the following applies:

<u># of Persons Locating</u>	<u>Claim Must Fit Within Exterior Boundaries of:</u>	<u>Length Cannot Exceed</u>
1 or 2 persons	one square 40 acre parcel	1320 feet
3 or 4 persons	two square contiguous 40 acre parcels	2640 feet
5 or 6 persons	three square contiguous 40 acre parcels	3960 feet
7 or 8 persons	four square contiguous 40 acre parcels	5280 feet

**In accordance with 43 CFR 3832.12 (c)(3) If you are locating a placer claim by metes and bounds you must still comply with these requirements to keep your claim in compact form.**

**If you have located your claim(s) incorrectly, you must amend the claim(s). Please be aware that when amending a claim, you cannot take in any new ground. This may result in a claim that contains significantly less acreage than originally located. If you wish to retain the same acreage, you may want to relocate the claim(s) correctly, rather than amend the incorrectly located claim(s).**

(3/31/2014)

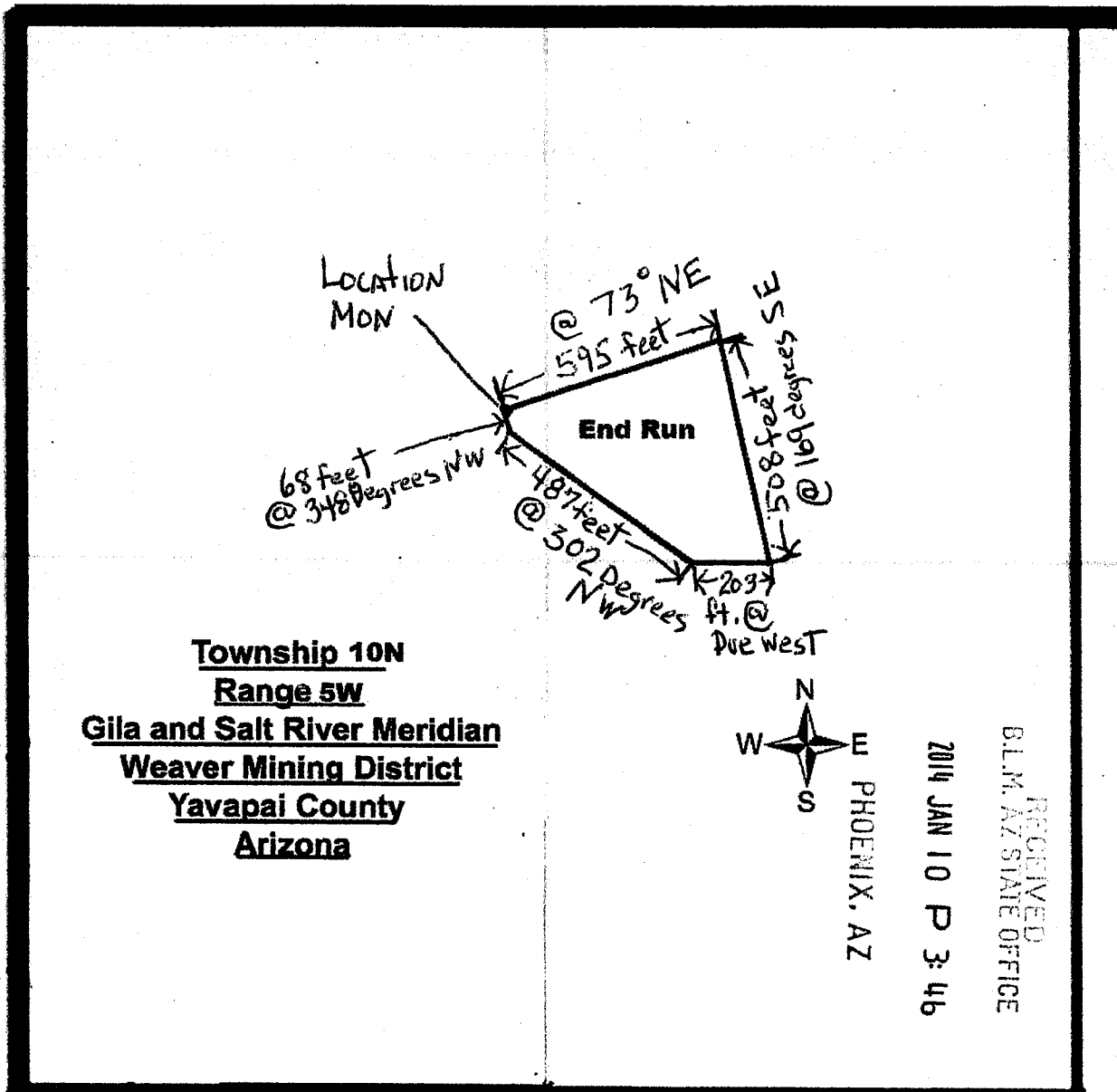


THESE ARE DIMENSIONS FOR ALIQUOT PARTS USING THE RECTANGULAR SURVEY SYSTEM. YOUR CLAIMS SHOULD REFLECT THESE DIMENSIONS AND SIZES. CURRENTLY THEY DO NOT.

DIAGRAM OF ALIQUOT PARTS



**Location Notice for Placer Mining Claim**  
**Section 36 SE 1/4**  
**MINING CLAIM MAP DETAIL**



1. LENGTH SHOULD BE 330, 660, ETC. (MULTIPLE OF 330 FT).
2. SHAPE SHOULD BE RECTANGULAR/SQUARE.
3. SEE SAMPLE OF ALIQUOT PARTS
4. IF PART OF CLAIM CROSSES INTO OTHER QUARTER SECTION, PART IN NW QUARTER PART IN SW QUARTER, PORTION ON EACH SIDE SHOULD BE IN

AM00025135

**NOTICE!!**

**These documents have been scanned!**

**Do not place un-scanned documents beneath this notice!**

**Do not remove this notice from this file!**

GPO Jacket No. 560-102  
Print Order 61540  
Rise Business Services, LLC  
Job=AZ15 5/10/2019



Box Number= AZ15035



Claim Begin-End: AMC426134-AMC426142

4 Miscellaneous



AZ15035-17

AMC425596-AMC426147

414683

426134

June 1, 2017

Bureau of Land Management  
One North Central Avenue  
Suite 800  
Phoenix, Arizona 85004-44

Re: Active Claims

To whom it may concern;

I am the current claim owner for the following active mining claims:

- AMC#426139 - Little Weaver
- AMC#426141 - Red Twister
- AMC#426142 - Twisted Sister
- AMC#426138 - Indian Creek North
- AMC#426140 - Red Metal
- AMC#426134 - East Twenty
- AMC# 426136 - First Forty
- AMC# 426137 - Second Forty

AMC # 414683 - Crossover

I have recently moved. My new address is as follows:

Patricia M. Steinmetz  
3115 N. Fairview Avenue #68  
Tucson, Arizona 85705  
Phone: 928-231-6507

Please update the changes on these claims. Thank you.

Sincerely,

*Patricia M. Steinmetz*  
Patricia M. Steinmetz

RECEIVED  
BLM AZ STATE OFFICE  
2017 JUN - 1 A 11:49  
PHOENIX, ARIZONA

ENTERED  
JUN 05 2017  
BY: *RAM*



**NOTICE!!**

**These documents have been scanned!**

**Do not place un-scanned documents beneath this notice!**

**Do not remove this notice from this file!**

GPO Jacket No. 560-102  
Print Order 61540  
Rise Business Services, LLC  
Job=AZ15 5/10/2019



Box Number= AZ15035



Claim Begin-End: AMC426134-AMC426142

5 Annual Filings



AZ15035-17

AMC425596-AMC426147



UNITED STATES  
DEPARTMENT OF THE INTERIOR  
BUREAU OF LAND MANAGEMENT

MAINTENANCE FEE WAIVER CERTIFICATION

FORM APPROVED  
OMB NO. 1004-0114  
Expires: January 31, 2020

365  
EAG

426134

SEE INSTRUCTIONS ON PAGE 2

- This small miner waiver is filed for the assessment year beginning on September 1, 2019 and ending on September 1, 2020
- The undersigned and all related parties owned ten or fewer mining claims, mill, or tunnel sites located and maintained on Federal lands in the United States of America on September 1, 2019.
- The undersigned have performed the assessment work required by law for each mining claim listed prior to filing this waiver and understand that by filing this form, the undersigned must file an affidavit of assessment work with the Bureau of Land Management (BLM) by the December 30th following the filing of this waiver.
- The undersigned understand that if the assessment work obligation has not yet come due under 30 U.S.C. 28 (for those claims in their first assessment year only), a notice of intent to hold reciting this condition must be recorded by the December 30th following the filing of this waiver.
- The undersigned understand that mill and tunnel sites may also be listed on this waiver and be waived from payment of the maintenance fee, and that a notice of intent to hold for these sites is required to be filed with the BLM by the December 30th following the filing of this waiver.
- The undersigned understand and acknowledge that pursuant to 43 U.S.C. 1212 and 18 U.S.C. 1001, the filing or recording of a false, fictitious, or fraudulent document with the BLM may result in a fine of up to \$250,000, a prison term not to exceed five years, or both.
- The mining claims, mill or tunnel sites for which this waiver from payment of the maintenance fees is requested are:

CLAIM OR SITE NAME	BLM RECORDATION SERIAL NUMBER
1. <u>Little Weaver</u> ✓	<u>426139</u>
2. <u>Red Twister</u>	<u>426141</u>
3. <u>Twisted Sister</u>	<u>426142</u>
4. <u>Indian Creek North</u>	<u>426138</u>
5. <u>Red Metal</u>	<u>426140</u>
6. <u>EAST twenty</u>	<u>426134</u>
7.	
8.	
9.	
10.	

The owner(s) (claimants) of the above mining claims and sites are:

ADDRESS  
UPDATED  
1/11

Patricia Steinmetz

(Owner's Name - Please Print)

PO Box 898

(Owner's Mailing Address)

Patricia Steinmetz

(Owner's Signature)

Congress

(City)

AZ

(State)

85332

(Zip Code)

(Owner's Name - Please Print)

(Owner's Signature)

(Owner's Mailing Address)

(City)

(State)

(Zip Code)

(Owner's Name - Please Print)

(Owner's Signature)

(Owner's Mailing Address)

PHOENIX, ARIZONA

(City)

(State)

(Zip Code)

(Owner's Name - Please Print)

(Owner's Signature)

(Owner's Mailing Address)

RECEIVED  
BLM STATE OFFICE

(City)

ENTERED  
SEP 18 2019  
BY: for

(State)

(Zip Code)

(Continued on page 2)

2/11/19

UNITED STATES  
DEPARTMENT OF THE INTERIOR  
BUREAU OF LAND MANAGEMENT

363

426134  
414683

MAINTENANCE FEE WAIVER CERTIFICATION

FORM APPROVED  
OMB NO. 1004-0114  
Expires: January 31, 2020

SEE INSTRUCTIONS ON PAGE 2

- This small miner waiver is filed for the assessment year beginning on September 1, 2019 and ending on September 1, 2020
- The undersigned and all related parties owned ten or fewer mining claims, mill, or tunnel sites located and maintained on Federal lands in the United States of America on September 1, 2019.
- The undersigned have performed the assessment work required by law for each mining claim listed prior to filing this waiver and understand that by filing this form, the undersigned must file an affidavit of assessment work with the Bureau of Land Management (BLM) by the December 30th following the filing of this waiver.
- The undersigned understand that if the assessment work obligation has not yet come due under 30 U.S.C. 28 (for those claims in their first assessment year only), a notice of intent to hold reciting this condition must be recorded by the December 30th following the filing of this waiver.
- The undersigned understand that mill and tunnel sites may also be listed on this waiver and be waived from payment of the maintenance fee, and that a notice of intent to hold for these sites is required to be filed with the BLM by the December 30th following the filing of this waiver.
- The undersigned understand and acknowledge that pursuant to 43 U.S.C. 1212 and 18 U.S.C. 1001, the filing or recording of a false, fictitious, or fraudulent document with the BLM may result in a fine of up to \$250,000, a prison term not to exceed five years, or both.
- The mining claims, mill or tunnel sites for which this waiver from payment of the maintenance fees is requested are:

CLAIM OR SITE NAME	BLM RECORDATION SERIAL NUMBER
1. <u>First Forty</u> ✓	<u>426136</u>
2. <u>Second Forty</u>	<u>426137</u>
3. <u>Crossover</u>	<u>414683</u>
4.	
5.	
6.	
7.	
8.	
9.	
10.	

The owner(s) (claimants) of the above mining claims and sites are:

ADDRESS  
UPDATED  
Pm

Patricia Steinmetz  
(Owner's Name - Please Print)  
POB 898  
(Owner's Mailing Address)

Patricia Steinmetz  
(Owner's Signature)  
Congress AZ 85332  
(City) (State) (Zip Code)

Robert Pritty  
(Owner's Name - Please Print)  
POB 814  
(Owner's Mailing Address)

Robert Pritty  
(Owner's Signature)  
Congress AZ 85332  
(City) (State) (Zip Code)

(Owner's Name - Please Print)  
(Owner's Mailing Address)

(Owner's Signature)  
(City) (State) (Zip Code)

(Owner's Name - Please Print)  
(Owner's Mailing Address)

(Owner's Signature)  
(City) (State) (Zip Code)

(Continued on page 2)

PHOENIX, ARIZONA

RECEIVED  
BLM AT STATE OFFICE  
2019 AUG 28 P 1:22

ENTERED  
SEP 18 2019  
BY: [Signature]

[Handwritten initials]

UNITED STATES  
DEPARTMENT OF THE INTERIOR  
BUREAU OF LAND MANAGEMENT

MAINTENANCE FEE WAIVER CERTIFICATION

SEE INSTRUCTIONS ON PAGE 2

361

358836  
403516  
426134

FORM APPROVED  
OMB NO. 1004-0114  
Expires: January 31, 2020

- This small miner waiver is filed for the assessment year beginning on September 1, 2019 and ending on September 1, 2020
- The undersigned and all related parties owned ten or fewer mining claims, mill, or tunnel sites located and maintained on Federal lands in the United States of America on September 1, 2019
- The undersigned have performed the assessment work required by law for each mining claim listed prior to filing this waiver and understand that by filing this form, the undersigned must file an affidavit of assessment work with the Bureau of Land Management (BLM) by the December 30th following the filing of this waiver.
- The undersigned understand that if the assessment work obligation has not yet come due under 30 U.S.C. 28 (for those claims in their first assessment year only), a notice of intent to hold reciting this condition must be recorded by the December 30th following the filing of this waiver.
- The undersigned understand that mill and tunnel sites may also be listed on this waiver and be waived from payment of the maintenance fee, and that a notice of intent to hold for these sites is required to be filed with the BLM by the December 30th following the filing of this waiver.
- The undersigned understand and acknowledge that pursuant to 43 U.S.C. 1212 and 18 U.S.C. 1001, the filing or recording of a false, fictitious, or fraudulent document with the BLM may result in a fine of up to \$250,000, a prison term not to exceed five years, or both.
- The mining claims, mill or tunnel sites for which this waiver from payment of the maintenance fees is requested are:

	CLAIM OR SITE NAME	BLM RECORDATION SERIAL NUMBER
1.	Devils Nest AUI0 ✓	358838
2.	Devils Nest AV11	358839
3.	Thats Nice	403516
4.	END RUN	426135
5.		
6.		
7.		
8.		
9.		
10.		

The owner(s) (claimants) of the above mining claims and sites are:

Melburn Vrooman  
(Owner's Name - Please Print)

Po Box 898  
(Owner's Mailing Address)

Melburn N Vrooman  
(Owner's Signature)

Congress AZ 85332  
(City) (State) (Zip Code)

(Owner's Name - Please Print)

(Owner's Signature)

(Owner's Mailing Address)

(City) (State) (Zip Code)

(Owner's Name - Please Print)

(Owner's Signature)

(Owner's Mailing Address)

(City) (State) (Zip Code)

(Owner's Name - Please Print)

(Owner's Signature)

(Owner's Mailing Address)

(City) (State) (Zip Code)

(Continued on page 2)

2019 AUG 28 P 1:08

RECEIVED BLM STATE OFFICE

ENTERED SEP 18 2019 BY:



UNITED STATES  
DEPARTMENT OF THE INTERIOR  
BUREAU OF LAND MANAGEMENT

**MAINTENANCE FEE WAIVER CERTIFICATION**

143

Amc 426134

FORM APPROVED  
OMB NO. 1004-0114  
Expires: January 31, 2020

SEE INSTRUCTIONS ON PAGE 2

- This small miner waiver is filed for the assessment year beginning on September 1, 2018 and ending on September 1, 2019.
- The undersigned and all related parties owned ten or fewer mining claims, mill, or tunnel sites located and maintained on Federal lands in the United States of America on September 1, 2018.
- The undersigned have performed the assessment work required by law for each mining claim listed prior to filing this waiver and understand that by filing this form, the undersigned must file an affidavit of assessment work with the Bureau of Land Management (BLM) by the December 30th following the filing of this waiver.
- The undersigned understand that if the assessment work obligation has not yet come due under 30 U.S.C. 28 (for those claims in their first assessment year only), a notice of intent to hold reciting this condition must be recorded by the December 30th following the filing of this waiver.
- The undersigned understand that mill and tunnel sites may also be listed on this waiver and be waived from payment of the maintenance fee, and that a notice of intent to hold for these sites is required to be filed with the BLM by the December 30th following the filing of this waiver.
- The undersigned understand and acknowledge that pursuant to 43 U.S.C. 1212 and 18 U.S.C. 1001, the filing or recording of a false, fictitious, or fraudulent document with the BLM may result in a fine of up to \$250,000, a prison term not to exceed five years, or both.
- The mining claims, mill or tunnel sites for which this waiver from payment of the maintenance fees is requested are:

CLAIM OR SITE NAME	BLM RECORDATION SERIAL NUMBER
1. LITTLE WEAVER ✓	426139 -
2. RED TWISTER	426141 -
3. TWISTED SISTER	426142 -
4. INDIAN CREEK NORTH	426138 ✓
5. RED METAL	426140 -
6. EAST TWENTY >	426134
7.	
8.	
9.	
10.	

The owner(s) (claimants) of the above mining claims and sites are:

9a PATRICIA STEINMETZ

(Owner's Name - Please Print)

*Patricia Steinmetz*  
(Owner's Signature)

3115 N. FAIRVIEW AVE #68

TUCSON

AZ

85705

(Owner's Mailing Address)

(City)

(State)

(Zip Code)

(Owner's Name - Please Print)

(Owner's Signature)

(Owner's Mailing Address)

(City)

(State)

(Zip Code)

(Owner's Name - Please Print)

(Owner's Signature)

(Owner's Mailing Address)

(City)

(State)

(Zip Code)

(Owner's Name - Please Print)

Amc 483  
ENTERED SEP 04 2018  
PB

(Owner's Signature)

(Owner's Mailing Address)

(City)

(State)

(Zip Code)

(Continued on page 2)

Amc  
PB

RECEIVED  
BLM AZ STATE OFFICE  
2018 JUL 31 9:14  
HOENIK, ARIZONA

UNITED STATES  
DEPARTMENT OF THE INTERIOR  
BUREAU OF LAND MANAGEMENT

**MAINTENANCE FEE WAIVER CERTIFICATION**

142

426134  
414683

FORM APPROVED  
OMB NO. 1004-0114  
Expires: January 31, 2020

SEE INSTRUCTIONS ON PAGE 2

- This small miner waiver is filed for the assessment year beginning on September 1, 2018 and ending on September 1, 2019.
- The undersigned and all related parties owned ten or fewer mining claims, mill, or tunnel sites located and maintained on Federal lands in the United States of America on September 1, 2018.
- The undersigned have performed the assessment work required by law for each mining claim listed prior to filing this waiver and understand that by filing this form, the undersigned must file an affidavit of assessment work with the Bureau of Land Management (BLM) by the December 30th following the filing of this waiver.
- The undersigned understand that if the assessment work obligation has not yet come due under 30 U.S.C. 28 (for those claims in their first assessment year only), a notice of intent to hold reciting this condition must be recorded by the December 30th following the filing of this waiver.
- The undersigned understand that mill and tunnel sites may also be listed on this waiver and be waived from payment of the maintenance fee, and that a notice of intent to hold for these sites is required to be filed with the BLM by the December 30th following the filing of this waiver.
- The undersigned understand and acknowledge that pursuant to 43 U.S.C. 1212 and 18 U.S.C. 1001, the filing or recording of a false, fictitious, or fraudulent document with the BLM may result in a fine of up to \$250,000, a prison term not to exceed five years, or both.
- The mining claims, mill or tunnel sites for which this waiver from payment of the maintenance fees is requested are:

CLAIM OR SITE NAME	BLM RECORDATION SERIAL NUMBER
1. FIRST FORTY	426136
2. SECOND FORTY	426137
3. CROSSOVER	414683
4.	
5.	
6.	
7.	
8.	
9.	
10.	

The owner(s) (claimants) of the above mining claims and sites are:

10 ct ROBERT PRITTY  
(Owner's Name - Please Print)

*Robert Pritty*  
(Owner's Signature)

PO Box 814  
(Owner's Mailing Address)

Congress AZ 85332  
(City) (State) (Zip Code)

9 ct PATRICIA STEINMETZ  
(Owner's Name - Please Print)

*Patricia Steinmetz*  
(Owner's Signature)

3115 N. FAIRVIEW AVE #68  
(Owner's Mailing Address)

TUCSON AZ 85705  
(City) (State) (Zip Code)

(Owner's Name - Please Print)

(Owner's Signature)

(Owner's Mailing Address)

(City) (State) (Zip Code)

(Owner's Name - Please Print)

(Owner's Signature)

(Owner's Mailing Address)

(City) (State) (Zip Code)

AC 483  
ENTERED SEP 04 2018

RECEIVED  
BLM AZ STATE OFFICE  
PHOENIX, ARIZONA  
2018 JUL 11 A 9 14

NW/BB



UNITED STATES  
DEPARTMENT OF THE INTERIOR  
BUREAU OF LAND MANAGEMENT

FORM APPROVED  
OMB NO.: 1004-0114  
Expires: January 31, 2020

412210

414683

**AFFIDAVIT OF ANNUAL ASSESSMENT WORK**

426134

358836

403516

441239

WHEN RECORDED, MAIL DOCUMENT TO:

NAME: MEL VROOMAN

ADDRESS: PO BOX 898

CITY, STATE, ZIP: CONGRESS AZ 85332

**FOR COUNTY RECORDER'S USE**

No. of Claims 7

x \$10/claim

Total due BLM \$ 70

**TO ALL WHOM IT MAY CONCERN:**

1. The undersigned certifies that at least \$100 per claim was expended for development, labor and improvements, or equivalent value added, as the annual assessment work for the assessment year ending September 1, 2018 for the following contiguous unpatented mining claim(s), located in the County of YAVAPAI, in the State of ARIZONA.

BLM Serial No.	Name of Claim	Tp Rg Sec Mer				County Recordation Book and Page No.	Co. Recording Date
		Example: 13N 5E 14 MDM					
412210	BADGER	13N	1W	21	GSRM	B4835 P800	9/23/2011
414687	OH MY GOLD	10N	4W	18	GSRM	B4870 P928	3/29/2012
414688	RED FLATS TOP	10N	4W	18	GSRM	B4870 P924	3/29/2012
414690	THE RUSTY PICK	10N	4W	18	GSRM	B4870 P926	3/29/2012
414691	UPPER ANTELOPE EAST	10N	4W	17	GSRM	B4870 P929	3/29/2012
414692	UPPER ANTELOPE WEST	10N	4W	17	GSRM	B4870 P930	3/29/2012
414689	ROCKY GULCH	10N	4W	18	GSRM	B4870 P927	3/29/2012

PHOENIX

(Continued on page 2)

ENTERED  
AUG 06 2018  
BY: RAM

2. Type of labor and improvements (specify what was done and give the total value for that labor and improvement to show at least \$100 for each claim). If a geological, geochemical, or geophysical survey was performed, as per 30 U.S.C. 28-1, reference the title of the report of survey, give cost and date of the survey and report, and indicate it was filed with the County Recorder:

Description of Work Performed	Value of Work Performed	Date Work Was Performed
CLAIM IMPROVEMENTS,ROAD REPAIR,CLEANUP,LABOR	\$1450	10/24,10/25 2017
		3/16-19 2018
		4/12 - 4/15 2018
		5/11.12.13.14, 2018

3. Name and mailing address of each person who performed the labor and improvements:

Name (please print)

MEL VROOMAN

Current Mailing Address (please print)

PO BOX 898 CONGRESS, AZ 85332

4. Name and mailing address of each person who holds and claims the subject mining claim(s) for the valuable minerals contained therein. Be sure to indicate if there is a change of address:

Name (please print)

EDWARD C HUSTING

Current Mailing Address (please print)

11805 AVENIDA SIVRITA SAN DIEGO,CA 92818

KATHLEEN A HUSTING

11805 AVENIDA SIVRITA SAN DIEGO,CA 92818

PHOENIX, ARIZONA  
 JUL 31 9 00 AM '18  
 RECEIVED

5. The undersigned testifies that on the date of 4/12, 2018, all monuments required by law were erected upon the subject claim(s), and all notices required by law were posted on the subject claim(s) or copies thereof were in place, and at said date, each corner monument bore or contained



markings sufficient to appropriately designate the corner of the claim to which it pertains and the name of the claim(s).

I hereby certify under penalty of perjury under the laws of the State of ARIZONA that the foregoing statements are true and correct:

Melburn N. Vrooman Date: 6/16/18  
(Signature of person responsible for above statement)

Title 18 U.S.C. 1001 and 43 U.S.C. 1212 make it a crime for any person knowingly and willfully to make to any department or agency of the United States any false, fictitious or fraudulent statements or representations as to any matter within its jurisdiction.


**Notary Block**

SUBSCRIBED AND SWORN TO before me, this 16<sup>TH</sup> day of JULY 20 18

By: [Signature]  
(Signature of Affiant)

Title: Notary Public

My Commission Expires: FEB. 15, 2020



**INSTRUCTIONS**

1. This is an optional form that may be used to satisfy the requirements for the Bureau of Land Management (BLM) under the provisions of 43 U.S.C. §1744 and 30 U.S.C. §28-28d and the regulations thereunder (43 CFR part 3835). Since local and State laws may vary, you should contact your local and State agencies where the claims are located to ensure all applicable laws and requirements are satisfied.
2. The claimant(s) must fill in the date in paragraph 1 for the applicable assessment year and the county and state where the claims are located.
3. All claim names, BLM serial numbers, legal descriptions, and original county recording information must be listed for the claims pertaining to this assessment notice.
4. The claimant(s) must complete paragraph 2 listing all labor or improvements which was performed on or did benefit the subject mining claims. The value and date of the labor or improvements must also be listed. The total amount of labor or improvements can be listed, but the total expenditure must equal at least \$100 for each claim.
5. The names and current mailing addresses of the person(s) performing the labor shall be listed in paragraph 3.
6. The name and current mailing address of each owner (claimant) of the claims shall be listed in paragraph 4. The mailing address shall be the owner's address and not the address of an agent or anyone representing the claimant. Be sure to note if there has been a change of address.
7. Paragraph 5 shall be completed to show the date it was verified that all monuments required by law were properly erected, all notices were posted, and that corners were appropriately designated for all claims listed.
8. An exact legible reproduction or duplicate (other than microfilm or other electronic media) of this affidavit or another type of affidavit of assessment work that you file or will file in the county where each claim is located, must be filed with the BLM on or before December 30 of the calendar year in which the assessment year ends. For mill or tunnel sites, a separate notice of intent to hold must be filed with the BLM on or before December 30. Requirements for filing a notice of intent to hold can be found at 43 CFR 3835.33.
9. A processing fee of \$10 for each claim listed must be remitted to the BLM along with this or any other affidavit of assessment work.

UNITED STATES  
DEPARTMENT OF THE INTERIOR  
BUREAU OF LAND MANAGEMENT

FORM APPROVED  
OMB NO.: 1004-0114  
Expires: January 31, 2020

**AFFIDAVIT OF ANNUAL ASSESSMENT WORK**

WHEN RECORDED, MAIL DOCUMENT TO:

NAME: Robert Pritty

ADDRESS: POB 814

CITY, STATE, ZIP: Congress, AZ 85332

FOR COUNTY RECORDER'S USE

No. of Claims 3

x \$10/claim

Total due BLM \$ 30

TO ALL WHOM IT MAY CONCERN:

1. The undersigned certifies that at least \$100 per claim was expended for development, labor and improvements, or equivalent value added, as the annual assessment work for the assessment year ending September 1, 2018 for the following contiguous unpatented mining claim(s), located in the County of YAVAPAI, in the State of ARIZONA.

BLM Serial No.	Name of Claim	Tp Rg Sec Mer				County Recordation Book and Page No.	Co. Recording Date
		Example: 13N 5E 14 MDM					
426136	FIRST FORTY	9N	4W	18	GSR	B 4996 P 754	12/12/13
426137	SECOND FORTY	9N	4W	18	GSR	B 4996 P 755	12/12/13
414683	CROSSOVER	10N	4W	18	GSR	B 4870 P 925	3/29/12

2. Type of labor and improvements (specify what was done and give the total value for that labor and improvement to show at least \$100 for each claim). If a geological, geochemical, or geophysical survey was performed, as per 30 U.S.C. 28-1, reference the title of the report of survey, give cost and date of the survey and report, and indicate it was filed with the County Recorder:

Description of Work Performed	Value of Work Performed	Date Work Was Performed
Claim Improvements, road repairs, clean up, labor,	\$425	2/13/18, 4/22/18

3. Name and mailing address of each person who performed the labor and improvements:

**Name (please print)**

ROBERT PRITTY

PATRICIA STEINMETZ

**Current Mailing Address (please print)**

PO BOX 814, CONGRESS, AZ 85332

3115 N. FAIRVIEW AVE #68, TUCSON, AZ 85705

4. Name and mailing address of each person who holds and claims the subject mining claim(s) for the valuable minerals contained therein. Be sure to indicate if there is a change of address:

**Name (please print)**

ROBERT PRITTY

PATRICIA STEINMETZ

**Current Mailing Address (please print)**

POB 814, CONGRESS, AZ 85332

3115 N. FAIRVIEW AVE #68, TUCSON, AZ 85705

RECEIVED  
 2018 JUN 11 10:11 AM  
 COUNTY RECORDER

5. The undersigned testifies that on the date of 5/2, 2018, all monuments required by law were erected upon the subject claim(s), and all notices required by law were posted on the subject claim(s) or copies thereof were in place, and at said date, each corner monument bore or contained



markings sufficient to appropriately designate the corner of the claim to which it pertains and the name of the claim(s).

I hereby certify under penalty of perjury under the laws of the State of ARIZONA that the foregoing statements are true and correct:

[Signature]

(Signature of person responsible for above statement)

Date: 7/30/2018

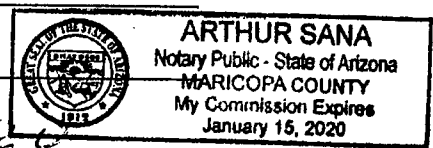
Title 18 U.S.C. 1001 and 43 U.S.C. 1212 make it a crime for any person knowingly and willfully to make to any department or agency of the United States any false, fictitious or fraudulent statements or representations as to any matter within its jurisdiction.

**Notary Block**

SUBSCRIBED AND SWORN TO before me, this 7 day of 30 2018

By: [Signature]  
(Signature of Affiant)

Title: \_\_\_\_\_



My Commission Expires: Jan 15 2020

**INSTRUCTIONS**

1. This is an optional form that may be used to satisfy the requirements for the Bureau of Land Management (BLM) under the provisions of 43 U.S.C. §1744 and 30 U.S.C. §28-28d and the regulations thereunder (43 CFR part 3835). Since local and State laws may vary, you should contact your local and State agencies where the claims are located to ensure all applicable laws and requirements are satisfied.
2. The claimant(s) must fill in the date in paragraph 1 for the applicable assessment year and the county and state where the claims are located.
3. All claim names, BLM serial numbers, legal descriptions, and original county recording information must be listed for the claims pertaining to this assessment notice.
4. The claimant(s) must complete paragraph 2 listing all labor or improvements which was performed on or did benefit the subject mining claims. The value and date of the labor or improvements must also be listed. The total amount of labor or improvements can be listed, but the total expenditure must equal at least \$100 for each claim.
5. The names and current mailing addresses of the person(s) performing the labor shall be listed in paragraph 3.
6. The name and current mailing address of each owner (claimant) of the claims shall be listed in paragraph 4. The mailing address shall be the owner's address and not the address of an agent or anyone representing the claimant. Be sure to note if there has been a change of address.
7. Paragraph 5 shall be completed to show the date it was verified that all monuments required by law were properly erected, all notices were posted, and that corners were appropriately designated for all claims listed.
8. An exact legible reproduction or duplicate (other than microfilm or other electronic media) of this affidavit or another type of affidavit of assessment work that you file or will file in the county where each claim is located, must be filed with the BLM on or before December 30 of the calendar year in which the assessment year ends. For mill or tunnel sites, a separate notice of intent to hold must be filed with the BLM on or before December 30. Requirements for filing a notice of intent to hold can be found at 43 CFR 3835.33.
9. A processing fee of \$10 for each claim listed must be remitted to the BLM along with this or any other affidavit of assessment work.

UNITED STATES  
DEPARTMENT OF THE INTERIOR  
BUREAU OF LAND MANAGEMENT

FORM APPROVED  
OMB NO.: 1004-0114  
Expires: January 31, 2020

**AFFIDAVIT OF ANNUAL ASSESSMENT WORK**

**WHEN RECORDED, MAIL DOCUMENT TO:**

**NAME:** PATRICIA STEINMETZ

**ADDRESS:** 3115 N. FAIRVIEW AVE. #68

**CITY, STATE, ZIP:** TUCSON, AZ 85705

**FOR COUNTY RECORDER'S USE**

No. of Claims 6

x \$10/claim

Total due BLM \$ 60

**TO ALL WHOM IT MAY CONCERN:**

I. The undersigned certifies that at least \$100 per claim was expended for development, labor and improvements, or equivalent value added, as the annual assessment work for the assessment year ending September 1, 2018 for the following contiguous unpatented mining claim(s), located in the County of YAVAPAI, in the State of ARIZONA.

BLM Serial No.	Name of Claim	Tp Rg Sec Mer				County Recordation Book and Page No.	Co. Recording Date
		Example: 13N 5E 14 MDM					
426139	LITTLE WEAVER	9N	5W	24	GSR	B 4999 P 792	12/31/13
426141	RED TWISTER	10N	5W	25	GSR	B 4999 P 788	12/31/13
426142	TWISTED SISTER	10N	5W	25	GSR	B 4999 P 789	12/31/13
426138	INDIAN CREEK NORTH	10N	5W	25/26	GSR	B4999 P 790	12/31/13
426140	RED METAL	10N	5W	25	GSR	B 4999 P 791	12/31/13
426134	EAST TWENTY	9N	4W	18	GSR	B 4999 P 756	12/12/13

PHOENIX, ARIZONA  
2018 JUL 31 10:54 AM

2. Type of labor and improvements (specify what was done and give the total value for that labor and improvement to show at least \$100 for each claim). If a geological, geochemical, or geophysical survey was performed, as per 30 U.S.C. 28-1, reference the title of the report of survey, give cost and date of the survey and report, and indicate it was filed with the County Recorder:

Description of Work Performed	Value of Work Performed	Date Work Was Performed
Claim Improvements, road repairs, clean up, labor,	\$550	3/16/18, 5/5/18

3. Name and mailing address of each person who performed the labor and improvements:

Name (please print)

PATRICIA STEINMETZ

\_\_\_\_\_  
 \_\_\_\_\_  
 \_\_\_\_\_

Current Mailing Address (please print)

3115 N. FAIRVIEW AVE #68, TUCSON, AZ 85705

\_\_\_\_\_  
 \_\_\_\_\_  
 \_\_\_\_\_

4. Name and mailing address of each person who holds and claims the subject mining claim(s) for the valuable minerals contained therein. Be sure to indicate if there is a change of address:

Name (please print)

PATRICIA STEINMETZ

\_\_\_\_\_  
 \_\_\_\_\_  
 \_\_\_\_\_  
 \_\_\_\_\_  
 \_\_\_\_\_  
 \_\_\_\_\_

Current Mailing Address (please print)

3115 N. FAIRVIEW AVE #68, TUCSON, AZ 85705

\_\_\_\_\_  
 \_\_\_\_\_  
 \_\_\_\_\_  
 \_\_\_\_\_  
 \_\_\_\_\_  
 \_\_\_\_\_

RECEIVED  
 COUNTY RECORDER  
 TUCSON, ARIZONA  
 JUN 11 2018

5. The undersigned testifies that on the date of 6/3, 2018, all monuments required by law were erected upon the subject claim(s), and all notices required by law were posted on the subject claim(s) or copies thereof were in place, and at said date, each corner monument bore or contained

markings sufficient to appropriately designate the corner of the claim to which it pertains and the name of the claim(s).

I hereby certify under penalty of perjury under the laws of the State of ARIZONA that the foregoing statements are true and correct:

Christina Steinmetz Date: 7/30/18  
(Signature of person responsible for above statement)


Title 18 U.S.C. 1001 and 43 U.S.C. 1212 make it a crime for any person knowingly and willfully to make to any department or agency of the United States any false, fictitious or fraudulent statements or representations as to any matter within its jurisdiction.

**Notary Block**

SUBSCRIBED AND SWORN TO before me, this 7 day of 30 2018

By: [Signature]  
(Signature of Affiant)

Title: \_\_\_\_\_



My Commission Expires: Jan 15 - 2020

**INSTRUCTIONS**

1. This is an optional form that may be used to satisfy the requirements for the Bureau of Land Management (BLM) under the provisions of 43 U.S.C. §1744 and 30 U.S.C. §28-28d and the regulations thereunder (43 CFR part 3835). Since local and State laws may vary, you should contact your local and State agencies where the claims are located to ensure all applicable laws and requirements are satisfied.
2. The claimant(s) must fill in the date in paragraph 1 for the applicable assessment year and the county and state where the claims are located.
3. All claim names, BLM serial numbers, legal descriptions, and original county recording information must be listed for the claims pertaining to this assessment notice.
4. The claimant(s) must complete paragraph 2 listing all labor or improvements which was performed on or did benefit the subject mining claims. The value and date of the labor or improvements must also be listed. The total amount of labor or improvements can be listed, but the total expenditure must equal at least \$100 for each claim.
5. The names and current mailing addresses of the person(s) performing the labor shall be listed in paragraph 3.
6. The name and current mailing address of each owner (claimant) of the claims shall be listed in paragraph 4. The mailing address shall be the owner's address and not the address of an agent or anyone representing the claimant. Be sure to note if there has been a change of address.
7. Paragraph 5 shall be completed to show the date it was verified that all monuments required by law were properly erected, all notices were posted, and that corners were appropriately designated for all claims listed.
8. An exact legible reproduction or duplicate (other than microfilm or other electronic media) of this affidavit or another type of affidavit of assessment work that you file or will file in the county where each claim is located, must be filed with the BLM on or before December 30 of the calendar year in which the assessment year ends. For mill or tunnel sites, a separate notice of intent to hold must be filed with the BLM on or before December 30. Requirements for filing a notice of intent to hold can be found at 43 CFR 3835.33.
9. A processing fee of \$10 for each claim listed must be remitted to the BLM along with this or any other affidavit of assessment work.

UNITED STATES  
DEPARTMENT OF THE INTERIOR  
BUREAU OF LAND MANAGEMENT

FORM APPROVED  
OMB NO.: 1004-0114  
Expires: January 31, 2020

**AFFIDAVIT OF ANNUAL ASSESSMENT WORK**

**WHEN RECORDED, MAIL DOCUMENT TO:**

NAME: MEL VROOMAN

ADDRESS: PO BOX 898

CITY, STATE, ZIP: CONGRESS AZ 85332

**FOR COUNTY RECORDER'S USE**

No. of Claims 4

x \$10/claim

Total due BLM \$ 40

**TO ALL WHOM IT MAY CONCERN:**

1. The undersigned certifies that at least \$100 per claim was expended for development, labor and improvements, or equivalent value added, as the annual assessment work for the assessment year ending September 1, 2018 for the following contiguous unpatented mining claim(s), located in the County of YAVAPAI, in the State of ARIZONA.

BLM Serial No.	Name of Claim	Tp	Rg	Sec	Mer	County Recordation Book and Page No.	Co. Recording Date
358838	DEVILS NEST AU10	10N	4W	30/31	GSRM	B 4108 P 100	1/5/2004
358839	DEVILS NEST AU 11	10N	4W	31	GSRM	B 1108 P 95	1/5/2004
403516	THATS NICE	9N	4W	5	GSRM	B 4766 P 491	9/24/2010
426135	END RUN	10N	5W	36	GSRM	B 4996 P 757	12/12/2013

RECEIVED  
 COUNTY RECORDER'S OFFICE  
 PHOENIX, ARIZONA  
 2018 JUL 3 A 9:14



2. Type of labor and improvements (specify what was done and give the total value for that labor and improvement to show at least \$100 for each claim). If a geological, geochemical, or geophysical survey was performed, as per 30 U.S.C. 28-1, reference the title of the report of survey, give cost and date of the survey and report, and indicate it was filed with the County Recorder:

Description of Work Performed	Value of Work Performed	Date Work Was Performed
CLAIM IMPROVEMENTS, LABOR, ACCESS	\$900	3/23 - 28, 2018

3. Name and mailing address of each person who performed the labor and improvements:

**Name (please print)**  
 MELBURN VROOMAN

**Current Mailing Address (please print)**  
 PO BOX 898 CONGRESS, AZ 85332

TODD VROOMAN

103 MILL ST, GOUVERNEUR, NY 13642

4. Name and mailing address of each person who holds and claims the subject mining claim(s) for the valuable minerals contained therein. Be sure to indicate if there is a change of address:

**Name (please print)**  
 MELBURN VROOMAN

**Current Mailing Address (please print)**  
 POB 898, CONGRESS, AZ 85332

RECEIVED  
 2018 JUL 31 A 9:11  
 PHOENIX, ARIZONA

5. The undersigned testifies that on the date of 3/24, 2018, all monuments required by law were erected upon the subject claim(s), and all notices required by law were posted on the subject claim(s) or copies thereof were in place, and at said date, each corner monument bore or contained

markings sufficient to appropriately designate the corner of the claim to which it pertains and the name of the claim(s).

I hereby certify under penalty of perjury under the laws of the State of ARIZONA that the foregoing statements are true and correct:

Melburn N. Whoman Date: 6/16/18  
(Signature of person responsible for above statement)

Title 18 U.S.C. 1001 and 43 U.S.C. 1212 make it a crime for any person knowingly and willfully to make to any department or agency of the United States any false, fictitious or fraudulent statements or representations as to any matter within its jurisdiction.


**Notary Block**

SUBSCRIBED AND SWORN TO before me, this 16<sup>th</sup> day of JULY 20 18

By: [Signature]  
(Signature of Affiant)

Title: Notary Public

My Commission Expires: FEB 15, 2020



**INSTRUCTIONS**

1. This is an optional form that may be used to satisfy the requirements for the Bureau of Land Management (BLM) under the provisions of 43 U.S.C. §1744 and 30 U.S.C. §28-28d and the regulations thereunder (43 CFR part 3835). Since local and State laws may vary, you should contact your local and State agencies where the claims are located to ensure all applicable laws and requirements are satisfied.
2. The claimant(s) must fill in the date in paragraph 1 for the applicable assessment year and the county and state where the claims are located.
3. All claim names, BLM serial numbers, legal descriptions, and original county recording information must be listed for the claims pertaining to this assessment notice.
4. The claimant(s) must complete paragraph 2 listing all labor or improvements which was performed on or did benefit the subject mining claims. The value and date of the labor or improvements must also be listed. The total amount of labor or improvements can be listed, but the total expenditure must equal at least \$100 for each claim.
5. The names and current mailing addresses of the person(s) performing the labor shall be listed in paragraph 3.
6. The name and current mailing address of each owner (claimant) of the claims shall be listed in paragraph 4. The mailing address shall be the owner's address and not the address of an agent or anyone representing the claimant. Be sure to note if there has been a change of address.
7. Paragraph 5 shall be completed to show the date it was verified that all monuments required by law were properly erected, all notices were posted, and that corners were appropriately designated for all claims listed.
8. An exact legible reproduction or duplicate (other than microfilm or other electronic media) of this affidavit or another type of affidavit of assessment work that you file or will file in the county where each claim is located, must be filed with the BLM on or before December 30 of the calendar year in which the assessment year ends. For mill or tunnel sites, a separate notice of intent to hold must be filed with the BLM on or before December 30. Requirements for filing a notice of intent to hold can be found at 43 CFR 3835.33.
9. A processing fee of \$10 for each claim listed must be remitted to the BLM along with this or any other affidavit of assessment work.

UNITED STATES  
DEPARTMENT OF THE INTERIOR  
BUREAU OF LAND MANAGEMENT

FORM APPROVED  
OMB NO.: 1004-0114  
Expires: January 31, 2020

**AFFIDAVIT OF ANNUAL ASSESSMENT WORK**

WHEN RECORDED, MAIL DOCUMENT TO:

NAME: MELBURN N VROOMAN

ADDRESS: PO BOX 898

CITY, STATE, ZIP: CONGRESS AZ 85332

**FOR COUNTY RECORDER'S USE**

No. of Claims 2

x \$10/claim

Total due BLM \$ 20

**TO ALL WHOM IT MAY CONCERN:**

1. The undersigned certifies that at least \$100 per claim was expended for development, labor and improvements, or equivalent value added, as the annual assessment work for the assessment year ending September 1, 2018 for the following contiguous unpatented mining claim(s), located in the County of YAVAPAI, in the State of ARIZONA.

BLM Serial No.	Name of Claim	Tp	Rg	Sec	Mer	County Recordation Book and Page No.	Co. Recording Date
441239	AU Flats	10N	4W	31	GSR	2017-0004371	1/26/17
441240	Rich Hill Lookout	10N	4W	30	GSR	2017-0004370	1/26/17

RECEIVED  
 STATE OFFICE  
 JUL 31 A 9:11  
 PHOENIX, ARIZONA

2. Type of labor and improvements (specify what was done and give the total value for that labor and improvement to show at least \$100 for each claim). If a geological, geochemical, or geophysical survey was performed, as per 30 U.S.C. 28-1, reference the title of the report of survey, give cost and date of the survey and report, and indicate it was filed with the County Recorder:

Description of Work Performed	Value of Work Performed	Date Work Was Performed
CLAIM IMPROVENTS, LABOR, ACCESS	\$500	5/20-28, 2018

3. Name and mailing address of each person who performed the labor and improvements:

**Name (please print)**

Melburn Vrooman

Kenneth G. Wagner

**Current Mailing Address (please print)**

PO 898 Congress, Az 85332

3460 W. Redrock Rd, Kirkland, Az 86332

4. Name and mailing address of each person who holds and claims the subject mining claim(s) for the valuable minerals contained therein. Be sure to indicate if there is a change of address:

**Name (please print)**

Melburn Vrooman

Kenneth G. Wagner

**Current Mailing Address (please print)**

PO 898 Congress, Az 85332

3460 W. Redrock Rd, Kirkland, Az 86332

RECEIVED  
 MAR 7 STATE OFFICE  
 2018 JUL 31 A 9:11  
 PHOENIX, ARIZONA

5. The undersigned testifies that on the date of 5/22, 2018, all monuments required by law were erected upon the subject claim(s), and all notices required by law were posted on the subject claim(s) or copies thereof were in place, and at said date, each corner monument bore or contained



markings sufficient to appropriately designate the corner of the claim to which it pertains and the name of the claim(s).

I hereby certify under penalty of perjury under the laws of the State of ARIZONA that the foregoing statements are true and correct:

Melburn N. Vrooman Date: 6/16/18  
(Signature of person responsible for above statement)

Title 18 U.S.C. 1001 and 43 U.S.C. 1212 make it a crime for any person knowingly and willfully to make to any department or agency of the United States any false, fictitious or fraudulent statements or representations as to any matter within its jurisdiction.


**Notary Block**

SUBSCRIBED AND SWORN TO before me, this 16<sup>TH</sup> day of JULY 20 18

By: [Signature]  
(Signature of Affiant)

Title: NOTARY PUBLIC

My Commission Expires: FEB 15 2020

 **Crystal Santiago**  
Notary Public  
Maricopa County, Arizona  
My Comm. Expires 02-15-2020

**INSTRUCTIONS**

1. This is an optional form that may be used to satisfy the requirements for the Bureau of Land Management (BLM) under the provisions of 43 U.S.C. §1744 and 30 U.S.C. §28-28d and the regulations thereunder (43 CFR part 3835). Since local and State laws may vary, you should contact your local and State agencies where the claims are located to ensure all applicable laws and requirements are satisfied.
2. The claimant(s) must fill in the date in paragraph 1 for the applicable assessment year and the county and state where the claims are located.
3. All claim names, BLM serial numbers, legal descriptions, and original county recording information must be listed for the claims pertaining to this assessment notice.
4. The claimant(s) must complete paragraph 2 listing all labor or improvements which was performed on or did benefit the subject mining claims. The value and date of the labor or improvements must also be listed. The total amount of labor or improvements can be listed, but the total expenditure must equal at least \$100 for each claim.
5. The names and current mailing addresses of the person(s) performing the labor shall be listed in paragraph 3.
6. The name and current mailing address of each owner (claimant) of the claims shall be listed in paragraph 4. The mailing address shall be the owner's address and not the address of an agent or anyone representing the claimant. Be sure to note if there has been a change of address.
7. Paragraph 5 shall be completed to show the date it was verified that all monuments required by law were properly erected, all notices were posted, and that corners were appropriately designated for all claims listed.
8. An exact legible reproduction or duplicate (other than microfilm or other electronic media) of this affidavit or another type of affidavit of assessment work that you file or will file in the county where each claim is located, must be filed with the BLM on or before December 30 of the calendar year in which the assessment year ends. For mill or tunnel sites, a separate notice of intent to hold must be filed with the BLM on or before December 30. Requirements for filing a notice of intent to hold can be found at 43 CFR 3835.33.
9. A processing fee of \$10 for each claim listed must be remitted to the BLM along with this or any other affidavit of assessment work.

UNITED STATES  
DEPARTMENT OF THE INTERIOR  
BUREAU OF LAND MANAGEMENT

FORM APPROVED  
OMB NO.: 1004-0114  
Expires: January 31, 2020

**AFFIDAVIT OF ANNUAL ASSESSMENT WORK**

**WHEN RECORDED, MAIL DOCUMENT TO:**

**NAME:** ROBERT PRITTY

**ADDRESS:** POB 814

**CITY, STATE, ZIP:** CONGRESS, AZ 85332

**FOR COUNTY RECORDER'S USE**

No. of Claims 3

x \$10/claim

Total due BLM \$ 30

**TO ALL WHOM IT MAY CONCERN:**

1. The undersigned certifies that at least \$100 per claim was expended for development, labor and improvements, or equivalent value added, as the annual assessment work for the assessment year ending September 1, 2018 for the following contiguous unpatented mining claim(s), located in the County of YAVAPAI, in the State of ARIZONA.

BLM Serial No.	Name of Claim	Tp	Rg	Sec	Mer	County Recordation Book and Page No.	Co. Recording Date
414684	DEVAULT PLACERS	10N	4W	18	GSR	B 4870 P 934	3/29/12
414685	FLETCHERS GOLD	10N	4W	18	GSR	B 4870 P 932	03/29/12
403518	THATS NICE #2	10N	4W	30	GSR	B 4766 P 492	9/24/10

2018 JUL 31 A 9:13  
 PHOENIX, ARIZONA  
 RECEIVED  
 AZ STATE OFFICE

2. Type of labor and improvements (specify what was done and give the total value for that labor and improvement to show at least \$100 for each claim). If a geological, geochemical, or geophysical survey was performed, as per 30 U.S.C. 28-1, reference the title of the report of survey, give cost and date of the survey and report, and indicate it was filed with the County Recorder:

Description of Work Performed	Value of Work Performed	Date Work Was Performed
Claim Improvements, road repairs, clean up, labor,	\$450	9/25/17, 4/22/18

3. Name and mailing address of each person who performed the labor and improvements:

**Name (please print)**

ROBERT PRITTY  
 \_\_\_\_\_  
 \_\_\_\_\_  
 \_\_\_\_\_  
 \_\_\_\_\_

**Current Mailing Address (please print)**

PO BOX 814, CONGRESS, AZ 85332  
 \_\_\_\_\_  
 \_\_\_\_\_  
 \_\_\_\_\_  
 \_\_\_\_\_

4. Name and mailing address of each person who holds and claims the subject mining claim(s) for the valuable minerals contained therein. Be sure to indicate if there is a change of address:

**Name (please print)**

ROBERT PRITTY  
 \_\_\_\_\_  
 \_\_\_\_\_  
 \_\_\_\_\_  
 \_\_\_\_\_  
 \_\_\_\_\_  
 \_\_\_\_\_

**Current Mailing Address (please print)**

POB 814, CONGRESS, AZ 85332  
 \_\_\_\_\_  
 \_\_\_\_\_  
 \_\_\_\_\_  
 \_\_\_\_\_  
 \_\_\_\_\_  
 \_\_\_\_\_

RECEIVED  
 AZ STATE OFFICE  
 2018 JUL 31 A 9:13 AM  
 PHOENIX, ARIZONA

5. The undersigned testifies that on the date of 5/22, 2018, all monuments required by law were erected upon the subject claim(s), and all notices required by law were posted on the subject claim(s) or copies thereof were in place, and at said date, each corner monument bore or contained

markings sufficient to appropriately designate the corner of the claim to which it pertains and the name of the claim(s).

I hereby certify under penalty of perjury under the laws of the State of ARIZONA that the foregoing statements are true and correct:

*[Handwritten Signature]*

(Signature of person responsible for above statement)

Date: 7/30/2018

Title 18 U.S.C. 1001 and 43 U.S.C. 1212 make it a crime for any person knowingly and willfully to make to any department or agency of the United States any false, fictitious or fraudulent statements or representations as to any matter within its jurisdiction.


**Notary Block**

SUBSCRIBED AND SWORN TO before me, this 7 day of 30 2018

By: *[Handwritten Signature]*  
(Signature of Affiant)

Title: \_\_\_\_\_

My Commission Expires: Jan 15



**INSTRUCTIONS**

1. This is an optional form that may be used to satisfy the requirements for the Bureau of Land Management (BLM) under the provisions of 43 U.S.C. §1744 and 30 U.S.C. §28-28d and the regulations thereunder (43 CFR part 3835). Since local and State laws may vary, you should contact your local and State agencies where the claims are located to ensure all applicable laws and requirements are satisfied.
2. The claimant(s) must fill in the date in paragraph 1 for the applicable assessment year and the county and state where the claims are located.
3. All claim names, BLM serial numbers, legal descriptions, and original county recording information must be listed for the claims pertaining to this assessment notice.
4. The claimant(s) must complete paragraph 2 listing all labor or improvements which was performed on or did benefit the subject mining claims. The value and date of the labor or improvements must also be listed. The total amount of labor or improvements can be listed, but the total expenditure must equal at least \$100 for each claim.
5. The names and current mailing addresses of the person(s) performing the labor shall be listed in paragraph 3.
6. The name and current mailing address of each owner (claimant) of the claims shall be listed in paragraph 4. The mailing address shall be the owner's address and not the address of an agent or anyone representing the claimant. Be sure to note if there has been a change of address.
7. Paragraph 5 shall be completed to show the date it was verified that all monuments required by law were properly erected, all notices were posted, and that corners were appropriately designated for all claims listed.
8. An exact legible reproduction or duplicate (other than microfilm or other electronic media) of this affidavit or another type of affidavit of assessment work that you file or will file in the county where each claim is located, must be filed with the BLM on or before December 30 of the calendar year in which the assessment year ends. For mill or tunnel sites, a separate notice of intent to hold must be filed with the BLM on or before December 30. Requirements for filing a notice of intent to hold can be found at 43 CFR 3835.33.
9. A processing fee of \$10 for each claim listed must be remitted to the BLM along with this or any other affidavit of assessment work.

RECEIVED  
MAY 15 2018  
BLM



**United States Department of the Interior**  
**Bureau of Land Management**  
 DIV OF LANDS, MINRLS & ENERGY  
 ONE N CENTRAL AVE  
 PHOENIX, AZ 85004 -4427  
 Phone: 602-417-9200

Receipt

No:

4223119

<b>Transaction #:</b> 4338340	
<b>Date of Transaction:</b> 07/31/2018	
<b>CUSTOMER:</b>	
PATRICIA STEINMETZ 3115 N FAIRVIEW AVE UNIT 68 TUCSON, AZ 85705-3734 US	

LINE #	QTY	DESCRIPTION	REMARKS	UNIT PRICE	TOTAL
1	1.00	LOCATABLE MINERALS / MINING CLAIMS-NOT NEW-UNADJUD, ONE AUTH NO. ONLY / MINING CLAIM MONEY RECEIVED CASES: AMC426139/\$250.00	POL2018/25 WAV	- n/a -	250.00
<b>TOTAL:</b>					<b>\$250.00</b>

PAYMENT INFORMATION					
NOTE: Items will appear on credit card statement as "Bureau of Land Mgmt CO".					
1	AMOUNT:	250.00	POSTMARKED:	N/A	
	TYPE:	CREDIT CARD	RECEIVED:	07/31/2018	
	NAME:	STEINMETZ, PATRICIA 3115 N FAIRVIEW AVE UNIT 68 TUCSON AZ 85705-3734 US			
	CARD NO:	XXXXXXXXXXXX6634	AUTH CODE:	143966	
	NAME ON CARD:	PATRICIA M STEINMETZ			
	SIGNATURE:				

REMARKS

This receipt was generated by the automated BLM Collections and Billing System and is a paper representation of a portion of the official electronic record contained therein.

When Recorded Return Document to:

Mel VROOMAN  
PO Box 898  
Congress AZ  
85332

358836  
403510  
426134

Check here is this is a change of address.

Telephone: 480-399-5805

E-mail address: vrooman@yahoo.com

**AFFIDAVIT OF PERFORMANCE OF ANNUAL WORK**

1. State of Arizona, County of Yavapai ss:

2. I (Name) Melburn N Vrooman

3. Reside at (Address) Po Box 898

City Congress County Yavapai

RECEIVED  
BLM  
Date  
Stamp  
2017 AUG 31 A 10:48  
PHOENIX, ARIZONA

State AZ Zip 85332 being duly sworn, depose and say that I am a citizen of the United States, more than eighteen years of age, and that all of the facts set forth in this affidavit, subject to the provisions and penalties of 18 U.S.C. 1001 pertaining to the filing of false, fictitious, or fraudulent statements with the United States, are true and correct according to the best of my knowledge, information and belief.

4. Owner's name and address (If not shown in Items 1-3 above). Same

5. That I am personally acquainted with the mining claim(s). The work and improvements were made by and at the expense of the owner(s) of said claim(s). Said contiguous group of claims, listed on this document, are situated in the

(optional) Mining District; \_\_\_\_\_ County, Arizona.

Line No.	AMC NUMBER	CLAIM/SITE NAME	COUNTY RECORDER DATA (If available)	TWP	RNG	SEC
1	358838	Devils Nest Au10	BK 4108 P.100	10N	4W	30,31
2	358839	Devils Nest Au11	BK 1108 P.95	10N	4W	31
3	403516	Thats Nice	BK 4766 P.491	9N	4W	5
4	426135	End Run	BK 4996 P.757	10N	5W	36
5						
6						

Form: MCF108  
Revised July 2014  
Page 1 of 2

ENTERED  
SEP 05 2017  
BY: RAM



AFFIDAVIT OF PERFORMANCE OF ANNUAL WORK – page 2

RECEIVED  
MARICOPA COUNTY STATE OFFICE  
2017 AUG 31 A 10:48  
PHOENIX, ARIZONA

BLM  
Date  
Stamp

7					
8					
9					
10					

6. That between the dates starting at 12 o'clock noon on September 1, 20 16 and ending at 12 o'clock noon on September 1, 20 17 at least \$ 1100 dollars worth of work and improvements were done and performed upon said claim(s) or upon one or more of a contiguous group of claims for the benefit of all, wholly or partly outside of a contiguous group of claims for the benefit of all, not including the location work.

7. That the following persons were employed to perform the work and improvements described herein: \_\_\_\_\_  
Mel Vrooman, Kenneth Wagner, Todd Vrooman

8. That the work and improvements performed were: Claim Improvements, Road Work, Labor


9. Dated: 8/31/2017 Signature: Melburn V. Vrooman

SUBSCRIBED AND SWORN TO before me, a Notary Public, this 31st day of August 20 17

By: Melburn V. Vrooman

Notary Public Terri Gasparini

My Commission Expires 01/09/2019



Bureau of Land Management  
Arizona State Office  
[www.blm.gov/az](http://www.blm.gov/az)

No. of Claims: 4 x \$10 = 40.00  
 Check No.: cash Init. EG  
 Receipt No.: 3967242  
 For BLM Use Only

Form: MCF108  
Revised July 2014  
Page 2 of 2 ✓

**United States Department of the Interior**  
**Bureau of Land Management**  
 DIV OF LANDS, MINRLS & ENERGY  
 ONE N CENTRAL AVE  
 PHOENIX, AZ 85004 -4427  
 Phone: 602-417-9200

Receipt

No: 3967242

<b>Transaction #:</b> 4077136	
<b>Date of Transaction:</b> 08/31/2017	
<b>CUSTOMER:</b>	
MELBURN VROOMAN PO BOX 898 CONGRESS, AZ 85332-0898 US	

LINE #	QTY	DESCRIPTION	REMARKS	UNIT PRICE	TOTAL
1	1.00	LOCATABLE MINERALS / MINING CLAIMS- NOT NEW-UNADJUD, ONE AUTH NO. ONLY / MINING CLAIM MONEY RECEIVED <b>CASES: AMC358838/\$40.00</b>	2017 POL & 2018 WAIV (4)	- n/a -	40.00
<b>TOTAL:</b>					<b>\$40.00</b>

PAYMENT INFORMATION			
1	AMOUNT:	40.00	POSTMARKED: N/A
	TYPE:	CASH	RECEIVED: 08/31/2017
	NAME:	VROOMAN, MELBURN PO BOX 898 CONGRESS AZ 85332-0898 US	

REMARKS

This receipt was generated by the automated BLM Collections and Billing System and is a paper representation of a portion of the official electronic record contained therein.



UNITED STATES  
DEPARTMENT OF THE INTERIOR  
BUREAU OF LAND MANAGEMENT

488

EGG

AMC 358836  
403516  
426134

MAINTENANCE FEE WAIVER CERTIFICATION

FORM APPROVED  
OMB NO. 1004-0114  
Expires: January 31, 2020

SEE INSTRUCTIONS ON PAGE 2

1. This small miner waiver is filed for the assessment year beginning on September 1, 2017 and ending on September 1, 2018.
2. The undersigned and all related parties owned ten or fewer mining claims, mill, or tunnel sites located and maintained on Federal lands in the United States of America on September 1, 2017.
3. The undersigned have performed the assessment work required by law for each mining claim listed prior to filing this waiver and understand that by filing this form, the undersigned must file an affidavit of assessment work with the Bureau of Land Management (BLM) by the December 30th following the filing of this waiver.
4. The undersigned understand that if the assessment work obligation has not yet come due under 30 U.S.C. 28 (for those claims in their first assessment year only), a notice of intent to hold reciting this condition must be recorded by the December 30th following the filing of this waiver.
5. The undersigned understand that mill and tunnel sites may also be listed on this waiver and be waived from payment of the maintenance fee, and that a notice of intent to hold for these sites is required to be filed with the BLM by the December 30th following the filing of this waiver.
6. The undersigned understand and acknowledge that pursuant to 43 U.S.C. 1212 and 18 U.S.C. 1001, the filing or recording of a false, fictitious, or fraudulent document with the BLM may result in a fine of up to \$250,000, a prison term not to exceed five years, or both.
7. The mining claims, mill or tunnel sites for which this waiver from payment of the maintenance fees is requested are:

CLAIM OR SITE NAME	BLM RECORDATION SERIAL NUMBER
1. DEVILS NEST AU10 ✓	AMC 358838
2. DEVILS NEST AU 11	AMC 358839
3. THATS NICE	AMC 403516
4. END RUN	AMC 426135
5.	
6.	
7.	
8.	
9.	
10.	

The owner(s) (claimants) of the above mining claims and sites are:

MELBURN N VROOMAN  
 (Owner's Name - Please Print)  
 PO BOX 898  
 (Owner's Mailing Address)

*Melburn N Vrooman*  
 (Owner's Signature)  
 CONGRESS AZ 85332  
 (City) (State) (Zip Code)

(Owner's Name - Please Print)  
 (Owner's Mailing Address)

(Owner's Signature)  
 (City) (State) (Zip Code)

(Owner's Name - Please Print)  
 (Owner's Mailing Address)

(Owner's Signature)  
 (City) (State) (Zip Code)

(Owner's Name - Please Print)  
 (Owner's Mailing Address)

PHOENIX, ARIZONA  
 RECEIVED BLM AZ STATE OFFICE  
 2017 AUG 31 10:48  
 (City) (State) (Zip Code)

(Continued on page 2)

BY: *[Signature]*

*[Handwritten initials]*

UNITED STATES  
DEPARTMENT OF THE INTERIOR  
BUREAU OF LAND MANAGEMENT

109  
*[Handwritten Signature]*

426134

MAINTENANCE FEE WAIVER CERTIFICATION

FORM APPROVED  
OMB NO. 1004-0114  
Expires: January 31, 2020

SEE INSTRUCTIONS ON PAGE 2

- This small miner waiver is filed for the assessment year beginning on September 1, 2017 and ending on September 1, 2018.
- The undersigned and all related parties owned ten or fewer mining claims, mill, or tunnel sites located and maintained on Federal lands in the United States of America on September 1, 2017.
- The undersigned have performed the assessment work required by law for each mining claim listed prior to filing this waiver and understand that by filing this form, the undersigned must file an affidavit of assessment work with the Bureau of Land Management (BLM) by the December 30th following the filing of this waiver.
- The undersigned understand that if the assessment work obligation has not yet come due under 30 U.S.C. 28 (for those claims in their first assessment year only), a notice of intent to hold reciting this condition must be recorded by the December 30th following the filing of this waiver.
- The undersigned understand that mill and tunnel sites may also be listed on this waiver and be waived from payment of the maintenance fee, and that a notice of intent to hold for these sites is required to be filed with the BLM by the December 30th following the filing of this waiver.
- The undersigned understand and acknowledge that pursuant to 43 U.S.C. 1212 and 18 U.S.C. 1001, the filing or recording of a false, fictitious, or fraudulent document with the BLM may result in a fine of up to \$250,000, a prison term not to exceed five years, or both.
- The mining claims, mill or tunnel sites for which this waiver from payment of the maintenance fees is requested are:

CLAIM OR SITE NAME	BLM RECORDATION SERIAL NUMBER
1. LITTLE WEAVER ✓	AMC# 426139
2. RED TWISTER	AMC# 426141
3. TWISTED SISTER	AMC# 426142
4. INDIAN CREEK NORTH	AMC# 426138
5. RED METAL	AMC# 426140
6. EAST TWENTY	AMC# 426134
7.	
8.	
9.	
10.	

The owner(s) (claimants) of the above mining claims and sites are:

PATRICIA M. STEINMETZ  
 \_\_\_\_\_  
 (Owner's Name - Please Print)  
 3115 N. FAIRVIEW AVENUE, #68  
 \_\_\_\_\_  
 (Owner's Mailing Address)

*Patricia M. Steinmetz*  
 \_\_\_\_\_  
 (Owner's Signature)  
 TUCSON AZ 85705  
 \_\_\_\_\_  
 (City) (State) (Zip Code)

\_\_\_\_\_  
 (Owner's Name - Please Print)  
 \_\_\_\_\_  
 (Owner's Mailing Address)

\_\_\_\_\_  
 (Owner's Signature)  
 \_\_\_\_\_  
 (City) (State) (Zip Code)

\_\_\_\_\_  
 (Owner's Name - Please Print)  
 \_\_\_\_\_  
 (Owner's Mailing Address)

\_\_\_\_\_  
 (Owner's Signature)  
 \_\_\_\_\_  
 (City) (State) (Zip Code)

\_\_\_\_\_  
 (Owner's Name - Please Print)  
 \_\_\_\_\_  
 (Owner's Mailing Address)

\_\_\_\_\_  
 (Owner's Signature)  
 \_\_\_\_\_  
 (City) (State) (Zip Code)

(Continued on page 2)

483  
**ENTERED**  
 AUG 30 2017  
 BY: *fm*

RECEIVED  
 BLM AZ STATE OFFICE  
 PHOENIX, ARIZONA  
 2018 AUG - 11 A 9:28

*[Handwritten Signature]*



UNITED STATES  
DEPARTMENT OF THE INTERIOR  
BUREAU OF LAND MANAGEMENT

FORM APPROVED  
OMB NO.: 1004-0114  
Expires: January 31, 2020

426134

**AFFIDAVIT OF ANNUAL ASSESSMENT WORK**

**WHEN RECORDED, MAIL DOCUMENT TO:**

**NAME:** Patricia M Steinmetz

**ADDRESS:** 3115 N. Fairview Avenue #68

**CITY, STATE, ZIP:** Tucson, Arizona, 85705

**FOR COUNTY RECORDER'S USE**

No. of Claims 6

x \$10/claim

Total due BLM \$ 60.00

**TO ALL WHOM IT MAY CONCERN:**

1. The undersigned certifies that at least \$100 per claim was expended for development, labor and improvements, or equivalent value added, as the annual assessment work for the assessment year ending September 1, 2017 for the following contiguous unpatented mining claim(s), located in the County of Yavapai, in the State of Arizona.

BLM Serial No.	Name of Claim	Tp Rg Sec Mer				County Recordation Book and Page No.	Co. Recording Date
		Example: 13N 5E 14 MDM					
426139	Little Weaver	9N	5W	24		B:4999 P:792	12/31/2013
426141	Red Twister	10N	5W	25		B:4999 P:788	12/31/2013
426142	Twisted Sister	10N	5W	25		B:4999 P:789	12/31/2013
426138	Indian Creek North	10N	5W	25&26		B:4999 P:790	12/31/2013
426140	Red Metal	10N	5w	25		B:4999 P:791	12/31/2013
426134	East Twenty	9N	4W	18		B:4996 P:756	12/12/2013

RECEIVED  
 BLM AZ STATE OFFICE  
 2017 AUG - 1  
 A 9: 28  
 PHOENIX, ARIZONA

# 3915450

(Continued on page 2)

INTERED  
 AUG 02 2017  
 BY: RAM

2. Type of labor and improvements (specify what was done and give the total value for that labor and improvement to show at least \$100 for each claim). If a geological, geochemical, or geophysical survey was performed, as per 30 U.S.C. 28-1, reference the title of the report of survey, give cost and date of the survey and report, and indicate it was filed with the County Recorder:

Description of Work Performed	Value of Work Performed	Date Work Was Performed
Cut back Brush on Claim dirt roads	\$45.00	Jan 10, 2017
Fill Holes and remove rocks and boulders from dirt roads	\$25.00	Jan 24, 2017
Cut back brush on claims foot paths	\$25.00	Feb 16, 2017
Pick up and remove trash from claim	\$15.00	Feb 28, 2017

3. Name and mailing address of each person who performed the labor and improvements:

Name (please print)  
Patricia Steinmetz

Robert J. Pritty

Current Mailing Address (please print)

3115 N. Fairview Ave #68, Tucson, AZ 85705

Po Box 814, Congress, Arizona, 85332

4. Name and mailing address of each person who holds and claims the subject mining claim(s) for the valuable minerals contained therein. Be sure to indicate if there is a change of address:

Name (please print)

Patricia Steinmetz

Current Mailing Address (please print)

3115 N. Fairview Ave #68, Tucson, AZ 85705

5. The undersigned testifies that on the date of July 31, 2017, all monuments required by law were erected upon the subject claim(s), and all notices required by law were posted on the subject claim(s) or copies thereof were in place, and at said date, each corner monument bore or contained



markings sufficient to appropriately designate the corner of the claim to which it pertains and the name of the claim(s).

I hereby certify under penalty of perjury under the laws of the State of Arizona that the foregoing statements are true and correct:

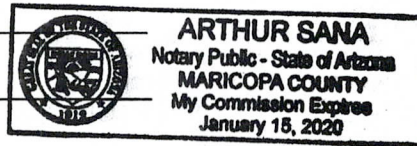
Patricia M. Steinmetz Date: 7/31/17  
(Signature of person responsible for above statement)

Title 18 U.S.C. 1001 and 43 U.S.C. 1212 make it a crime for any person knowingly and willfully to make to any department or agency of the United States any false, fictitious or fraudulent statements or representations as to any matter within its jurisdiction.

**Notary Block**

SUBSCRIBED AND SWORN TO before me, this 07 day of 31 2017

By: [Signature]  
(Signature of Affiant)



Title: \_\_\_\_\_

My Commission Expires: Jan 15/2020

**INSTRUCTIONS**

1. This is an optional form that may be used to satisfy the requirements for the Bureau of Land Management (BLM) under the provisions of 43 U.S.C. §1744 and 30 U.S.C. §28-28d and the regulations thereunder (43 CFR part 3835). Since local and State laws may vary, you should contact your local and State agencies where the claims are located to ensure all applicable laws and requirements are satisfied.
2. The claimant(s) must fill in the date in paragraph 1 for the applicable assessment year and the county and state where the claims are located.
3. All claim names, BLM serial numbers, legal descriptions, and original county recording information must be listed for the claims pertaining to this assessment notice.
4. The claimant(s) must complete paragraph 2 listing all labor or improvements which was performed on or did benefit the subject mining claims. The value and date of the labor or improvements must also be listed. The total amount of labor or improvements can be listed, but the total expenditure must equal at least \$100 for each claim.
5. The names and current mailing addresses of the person(s) performing the labor shall be listed in paragraph 3.
6. The name and current mailing address of each owner (claimant) of the claims shall be listed in paragraph 4. The mailing address shall be the owner's address and not the address of an agent or anyone representing the claimant. Be sure to note if there has been a change of address.
7. Paragraph 5 shall be completed to show the date it was verified that all monuments required by law were properly erected, all notices were posted, and that corners were appropriately designated for all claims listed.
8. An exact legible reproduction or duplicate (other than microfilm or other electronic media) of this affidavit or another type of affidavit of assessment work that you file or will file in the county where each claim is located, must be filed with the BLM on or before December 30 of the calendar year in which the assessment year ends. For mill or tunnel sites, a separate notice of intent to hold must be filed with the BLM on or before December 30. Requirements for filing a notice of intent to hold can be found at 43 CFR 3835.33.
9. A processing fee of \$10 for each claim listed must be remitted to the BLM along with this or any other affidavit of assessment work.

PHOENIX, ARIZONA

2017 AUG - 1 A 9: 28

RECEIVED  
BLM AZ STATE OFFICE

## NOTICES

**THE PRIVACY ACT** and 43 CFR 2.223(d) require that you be furnished with the following information in connection with the information requested by this form.

**AUTHORITY:** 30 U.S.C. §28-28d and 43 CFR part 3835 permit collection of the information requested by this form.

**PRINCIPAL PURPOSE:** The BLM will use the information you provide to document compliance with 43 U.S.C. 1744 and that assessment work has been completed in accordance with 30 U.S.C. § 28-28d and 43 CFR part 3835 in lieu of paying the maintenance fee for the mining claims listed on this form.

**ROUTINE USES:** The BLM will only disclose this information in accordance with the provisions at 43 CFR 2.231(b) and (c).

**EFFECT OF NOT PROVIDING INFORMATION:** Disclosure of the requested information is required by 30 U.S.C. § 28-28d and 43 CFR part 3835 for claimants qualified to perform assessment work in lieu of paying the maintenance fee. Failure to submit all the requested information or to complete this form will delay the BLM's processing of the form and may preclude the BLM's acceptance of the assessment work information, which may result in forfeiture of the mining claim(s) by the claimant.

**THE PAPERWORK REDUCTION ACT** requires us to inform you that:

Use of this form is optional. You must perform assessment if a waiver to pay the maintenance fee has been requested. This form is provided to help you attest that annual assessment work has been completed in lieu of paying the maintenance fee for your claim(s). Submission of the requested information is necessary to obtain or retain a benefit.

You do not have to respond to this or any other Federal agency-sponsored information collection unless it displays a valid OMB control number.

**BURDEN HOURS STATEMENT:** The estimated public reporting burden for this form is 30 minutes per response, including the time for reviewing instructions, gathering and maintaining data, and completing and reviewing the form. You may submit comments regarding the burden estimate or any other aspect of this form to: U.S. Department of the Interior, Bureau of Land Management (1004-0114), Bureau Information Collection Clearance Officer (WO-630), 1849 C Street, N.W., Room 2134LM, Washington, D.C. 20240.

**United States Department of the Interior**  
**Bureau of Land Management**  
 DIV OF LANDS, MINRLS & ENERGY  
 ONE N CENTRAL AVE  
 PHOENIX, AZ 85004 -4427  
 Phone: 602-417-9200

Receipt

No: 3915450

<b>Transaction #:</b> 4024905	
<b>Date of Transaction:</b> 08/01/2017	
CUSTOMER:	
PATRICIA STEINMETZ 3115 N FAIRVIEW AVE UNIT 68 TUCSON,AZ 85705-3734 US	

LINE #	QTY	DESCRIPTION	REMARKS	UNIT PRICE	TOTAL
1	1.00	LOCATABLE MINERALS / MINING CLAIMS- NOT NEW-UNADJUD,ONE AUTH NO. ONLY / MINING CLAIM MONEY RECEIVED CASES: AMC426139/\$60.00	POL 2017/6 WAV	- n/a -	60.00
<b>TOTAL:</b>					<b>\$60.00</b>

PAYMENT INFORMATION				
NOTE: Items will appear on credit card statement as "Bureau of Land Mgmt CO".				
1	AMOUNT:	60.00	POSTMARKED:	N/A
	TYPE:	CREDIT CARD	RECEIVED:	08/01/2017
	NAME:	STEINMETZ, PATRICIA 3115 N FAIRVIEW AVE UNIT 68 TUCSON AZ 85705-3734 US		
	CARD NO:	XXXXXXXXXXXX6634	AUTH CODE:	163325
	NAME ON CARD:	PATRICIA N STEINMETZ		
	EXPIRES:	05/2021		
	SIGNATURE:			

REMARKS

This receipt was generated by the automated BLM Collections and Billing System and is a paper representation of a portion of the official electronic record contained therein.



111

414683  
426134

**MAINTENANCE FEE WAIVER CERTIFICATION**

FORM APPROVED  
OMB NO. 1004-0114  
Expires: January 31, 2020

SEE INSTRUCTIONS ON PAGE 2

- This small miner waiver is filed for the assessment year beginning on September 1, 2017 and ending on September 1, 2018.
- The undersigned and all related parties owned ten or fewer mining claims, mill, or tunnel sites located and maintained on Federal lands in the United States of America on September 1, 2017.
- The undersigned have performed the assessment work required by law for each mining claim listed prior to filing this waiver and understand that by filing this form, the undersigned must file an affidavit of assessment work with the Bureau of Land Management (BLM) by the December 30th following the filing of this waiver.
- The undersigned understand that if the assessment work obligation has not yet come due under 30 U.S.C. 28 (for those claims in their first assessment year only), a notice of intent to hold reciting this condition must be recorded by the December 30th following the filing of this waiver.
- The undersigned understand that mill and tunnel sites may also be listed on this waiver and be waived from payment of the maintenance fee, and that a notice of intent to hold for these sites is required to be filed with the BLM by the December 30th following the filing of this waiver.
- The undersigned understand and acknowledge that pursuant to 43 U.S.C. 1212 and 18 U.S.C. 1001, the filing or recording of a false, fictitious, or fraudulent document with the BLM may result in a fine of up to \$250,000, a prison term not to exceed five years, or both.
- The mining claims, mill or tunnel sites for which this waiver from payment of the maintenance fees is requested are:

CLAIM OR SITE NAME	BLM RECORDATION SERIAL NUMBER
1. CROSSOVER	AMC# 414683
2. FIRST FORTY	AMC# 426136
3. SECOND FORTY	AMC# 426137
4.	
5.	
6.	
7.	
8.	
9.	
10.	

The owner(s) (claimants) of the above mining claims and sites are:

ROBERT J. PRITTY

(Owner's Name - Please Print)

PO BOX 814

(Owner's Mailing Address)

*Robert J. Pritty*

(Owner's Signature)

CONGRESS

AZ

85332

(City)

(State)

(Zip Code)

PATRICIA M. STEINMETZ

(Owner's Name - Please Print)

3115 N. FAIRVIEW AVENUE, #68

(Owner's Mailing Address)

*Patricia M. Steinmetz*

(Owner's Signature)

TUCSON

AZ

85705

(City)

(State)

(Zip Code)

(Owner's Name - Please Print)

(Owner's Mailing Address)

(Owner's Signature)

(City)

(State)

(Zip Code)

(Owner's Name - Please Print)

(Owner's Mailing Address)

(Owner's Signature)

(City)

(State)

(Zip Code)

ENTERED  
AUG 30 2017  
BY: *fm*

PHOENIX, ARIZONA  
2017 AUG - 1  
A 9:21  
RECEIVED  
BLM AZ STATE OFFICE

*fm*



UNITED STATES  
DEPARTMENT OF THE INTERIOR  
BUREAU OF LAND MANAGEMENT

**AFFIDAVIT OF ANNUAL ASSESSMENT WORK**

FORM APPROVED  
OMB NO.: 1004-0114  
Expires: January 31, 2020

414683  
344707  
345232  
403516

426134

**WHEN RECORDED, MAIL DOCUMENT TO:**

NAME: Robert J. Pritty

ADDRESS: Po Box 814

CITY, STATE, ZIP: Congress, Arizona, 85332

**FOR COUNTY RECORDER'S USE**

No. of Claims 7

x \$10/claim

Total due BLM \$ 70.00

**TO ALL WHOM IT MAY CONCERN:**

1. The undersigned certifies that at least \$100 per claim was expended for development, labor and improvements, or equivalent value added, as the annual assessment work for the assessment year ending September 1, 2017 for the following contiguous unpatented mining claim(s), located in the County of Yavapai, in the State of Arizona.

BLM Serial No.	Name of Claim	Tp	Rg	Sec	Mer	County Recordation Book and Page No.	Co. Recording Date
414684	De Vault Placers	10N	4W	18		B:4870 P:934	03/29/2012
414685	Fletchers Gold	10N	4W	18		B:4870 P:932	03/29/2012
414686	Fletchers Gold Extension	10N	4W	18		B:4870 P:931	03/29/2012
414693	Viva Gold	10N	4W	18		B:4870 P:933	03/29/2012
344708	Cougar Run	10N	5W	35&36		B:3391 P:707-708	04/17/1997
345233	Likker Gitter	10N	5W	36		B:3391 P:703	03/31/2016
403518	Thats Nice #2	10N	4W	30		B:4766 P:492	09/24/2010

PHOENIX, ARIZONA

(Continued on page 2)

2017 AUG -1 A 9:20

RECEIVED  
BLM AZ STATE OFFICE

ENTERED  
AUG 02 2017  
BY: RAM

# 3915422

2. Type of labor and improvements (specify what was done and give the total value for that labor and improvement to show at least \$100 for each claim). If a geological, geochemical, or geophysical survey was performed, as per 30 U.S.C. 28-1, reference the title of the report of survey, give cost and date of the survey and report, and indicate it was filed with the County Recorder:

Description of Work Performed	Value of Work Performed	Date Work Was Performed
Cut back Brush on Claim dirt roads	\$45.00	Oct 07, 2016
Fill Holes and remove rocks and boulders from dirt roads	\$25.00	Oct 27, 2016
Cut back brush on claims foot paths	\$25.00	Nov 10, 2016
Pick up and remove trash from claim	\$15.00	Dec 26, 2016

3. Name and mailing address of each person who performed the labor and improvements:

Name (please print)

Robert J. Pritty

Patricia Steinmetz

Current Mailing Address (please print)

Po Box 814, Congress, Arizona, 85332

3115 N. Fairview Ave #68, Tucson, AZ 85705

4. Name and mailing address of each person who holds and claims the subject mining claim(s) for the valuable minerals contained therein. Be sure to indicate if there is a change of address:

Name (please print)

Robert J. Pritty

Current Mailing Address (please print)

Po Box 814, Congress, Arizona, 85332

RECEIVED  
 BLM AZ STATE OFFICE  
 2017 AUG - 1 A 9:20  
 PHOENIX, ARIZONA

5. The undersigned testifies that on the date of July 31, 2017, all monuments required by law were erected upon the subject claim(s), and all notices required by law were posted on the subject claim(s) or copies thereof were in place, and at said date, each corner monument bore or contained



markings sufficient to appropriately designate the corner of the claim to which it pertains and the name of the claim(s).

I hereby certify under penalty of perjury under the laws of the State of Arizona that the foregoing statements are true and correct:

[Signature] Date: July 31, 2017  
(Signature of person responsible for above statement)


Title 18 U.S.C. 1001 and 43 U.S.C. 1212 make it a crime for any person knowingly and willfully to make to any department or agency of the United States any false, fictitious or fraudulent statements or representations as to any matter within its jurisdiction.

**Notary Block**

SUBSCRIBED AND SWORN TO before me, this 07 day of 31 2020

By: [Signature]  
(Signature of Affiant)

Title: \_\_\_\_\_  
My Commission Expires: Jan / 15 / 2020



**INSTRUCTIONS**

1. This is an optional form that may be used to satisfy the requirements for the Bureau of Land Management (BLM) under the provisions of 43 U.S.C. §1744 and 30 U.S.C. §28-28d and the regulations thereunder (43 CFR part 3835). Since local and State laws may vary, you should contact your local and State agencies where the claims are located to ensure all applicable laws and requirements are satisfied.
2. The claimant(s) must fill in the date in paragraph 1 for the applicable assessment year and the county and state where the claims are located.
3. All claim names, BLM serial numbers, legal descriptions, and original county recording information must be listed for the claims pertaining to this assessment notice.
4. The claimant(s) must complete paragraph 2 listing all labor or improvements which was performed on or did benefit the subject mining claims. The value and date of the labor or improvements must also be listed. The total amount of labor or improvements can be listed, but the total expenditure must equal at least \$100 for each claim.
5. The names and current mailing addresses of the person(s) performing the labor shall be listed in paragraph 3.
6. The name and current mailing address of each owner (claimant) of the claims shall be listed in paragraph 4. The mailing address shall be the owner's address and not the address of an agent or anyone representing the claimant. Be sure to note if there has been a change of address.
7. Paragraph 5 shall be completed to show the date it was verified that all monuments required by law were properly erected, all notices were posted, and that corners were appropriately designated for all claims listed.
8. An exact legible reproduction or duplicate (other than microfilm or other electronic media) of this affidavit or another type of affidavit of assessment work that you file or will file in the county where each claim is located must be filed with the BLM on or before December 30 of the calendar year in which the assessment year ends. For mill or tunnel sites, a separate notice of intent to hold must be filed with the BLM on or before December 31. Requirements for filing a notice of intent to hold can be found at 43 CFR 3835.33.
9. A processing fee of \$10 for each claim listed must be remitted to the BLM along with this or any other affidavit of assessment work.

RECEIVED  
BLM STATE OFFICE  
MILWAUKEE - WIS  
A 9:20  
OFFICE ARIZONA

## NOTICES

**THE PRIVACY ACT** and 43 CFR 2.223(d) require that you be furnished with the following information in connection with the information requested by this form.

**AUTHORITY:** 30 U.S.C. §28-28d and 43 CFR part 3835 permit collection of the information requested by this form.

**PRINCIPAL PURPOSE:** The BLM will use the information you provide to document compliance with 43 U.S.C. 1744 and that assessment work has been completed in accordance with 30 U.S.C. § 28-28d and 43 CFR part 3835 in lieu of paying the maintenance fee for the mining claims listed on this form.

**ROUTINE USES:** The BLM will only disclose this information in accordance with the provisions at 43 CFR 2.231(b) and (c).

**EFFECT OF NOT PROVIDING INFORMATION:** Disclosure of the requested information is required by 30 U.S.C. § 28-28d and 43 CFR part 3835 for claimants qualified to perform assessment work in lieu of paying the maintenance fee. Failure to submit all the requested information or to complete this form will delay the BLM's processing of the form and may preclude the BLM's acceptance of the assessment work information, which may result in forfeiture of the mining claim(s) by the claimant.

**THE PAPERWORK REDUCTION ACT** requires us to inform you that:

Use of this form is optional. You must perform assessment if a waiver to pay the maintenance fee has been requested. This form is provided to help you attest that annual assessment work has been completed in lieu of paying the maintenance fee for your claim(s). Submission of the requested information is necessary to obtain or retain a benefit.

You do not have to respond to this or any other Federal agency-sponsored information collection unless it displays a valid OMB control number.

**BURDEN HOURS STATEMENT:** The estimated public reporting burden for this form is 30 minutes per response, including the time for reviewing instructions, gathering and maintaining data, and completing and reviewing the form. You may submit comments regarding the burden estimate or any other aspect of this form to: U.S. Department of the Interior, Bureau of Land Management (1004-0114), Bureau Information Collection Clearance Officer (WO-630), 1849 C Street, N.W., Room 2134LM, Washington, D.C. 20240.



UNITED STATES  
DEPARTMENT OF THE INTERIOR  
BUREAU OF LAND MANAGEMENT

FORM APPROVED  
OMB NO.: 1004-0114  
Expires: January 31, 2020

**AFFIDAVIT OF ANNUAL ASSESSMENT WORK**

**WHEN RECORDED, MAIL DOCUMENT TO:**

**NAME:** Robert J. Pritty

**ADDRESS:** Po Box 814

**CITY, STATE, ZIP:** Congress, Arizona, 85332

**FOR COUNTY RECORDER'S USE**

No. of Claims 3  
x \$10/claim  
Total due BLM \$ 30.00

**TO ALL WHOM IT MAY CONCERN:**

1. The undersigned certifies that at least \$100 per claim was expended for development, labor and improvements, or equivalent value added, as the annual assessment work for the assessment year ending September 1, 2017 for the following contiguous unpatented mining claim(s), located in the County of Yavapai, in the State of Arizona.

BLM Serial No.	Name of Claim	Tp	Rg	Sec	Mer	County Recordation Book and Page No.	Co. Recording Date
426136	First Forty	9N	4W	18		B:4996 P:754	12/12/2013
426137	Second Forty	9N	4W	18		B:4996 P:755	12/12/2013
414683	Cross Over	10N	4W	18		B:4870 P:925	03/29/2012

(Continued on page 2)

RECEIVED  
 PLM AZ STATE OFFICE  
 2017 AUG - 1 A 9:20  
 PHOENIX, ARIZONA

2. Type of labor and improvements (specify what was done and give the total value for that labor and improvement to show at least \$100 for each claim). If a geological, geochemical, or geophysical survey was performed, as per 30 U.S.C. 28-1, reference the title of the report of survey, give cost and date of the survey and report, and indicate it was filed with the County Recorder:

Description of Work Performed	Value of Work Performed	Date Work Was Performed
Cut back Brush on Claim dirt roads	\$25.00	Oct 16, 2016
Fill Holes and remove rocks and boulders from dirt roads	\$25.00	Nov 21, 2016
Cut back brush on claims foot paths	\$25.00	Dec 07, 2016
Pick up and remove trash from claim	\$25.00	Mar 11, 2017

3. Name and mailing address of each person who performed the labor and improvements:

Name (please print)

Robert J. Pritty

Patricia Steinmetz

Current Mailing Address (please print)

Po Box 814, Congress, Arizona, 85332

3115 N. Fairview Ave #68, Tucson, AZ 85705

4. Name and mailing address of each person who holds and claims the subject mining claim(s) for the valuable minerals contained therein. Be sure to indicate if there is a change of address:

Name (please print)

Robert J. Pritty

Patricia Steinmetz

Current Mailing Address (please print)

Po Box 814, Congress, Arizona, 85332

3115 N. Fairview Ave #68, Tucson, AZ 85705

5. The undersigned testifies that on the date of July 31, 2017, all monuments required by law were erected upon the subject claim(s), and all notices required by law were posted on the subject claim(s) or copies thereof were in place, and at said date, each corner monument bore 0 contained

RECEIVED  
 BLM AZ STATE OFFICE  
 2017 AUG - 1 A 9:28  
 PHOENIX, ARIZONA



markings sufficient to appropriately designate the corner of the claim to which it pertains and the name of the claim(s).

I hereby certify under penalty of perjury under the laws of the State of Arizona that the foregoing statements are true and correct:

Patricia M. Steinmetz Date: July 31, 2017  
(Signature of person responsible for above statement)

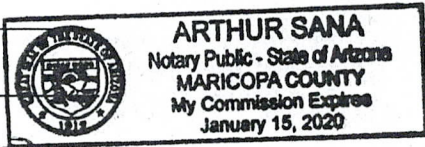
Title 18 U.S.C. 1001 and 43 U.S.C. 1212 make it a crime for any person knowingly and willfully to make to any department or agency of the United States any false, fictitious or fraudulent statements or representations as to any matter within its jurisdiction.

**Notary Block**

SUBSCRIBED AND SWORN TO before me, this 07 day of 31 2020

By: [Signature]  
(Signature of Affiant)

Title: \_\_\_\_\_



My Commission Expires: Jan 15/2020

**INSTRUCTIONS**

1. This is an optional form that may be used to satisfy the requirements for the Bureau of Land Management (BLM) under the provisions of 43 U.S.C. §1744 and 30 U.S.C. §28-28d and the regulations thereunder (43 CFR part 3835). Since local and State laws may vary, you should contact your local and State agencies where the claims are located to ensure all applicable laws and requirements are satisfied.
2. The claimant(s) must fill in the date in paragraph 1 for the applicable assessment year and the county and state where the claims are located.
3. All claim names, BLM serial numbers, legal descriptions, and original county recording information must be listed for the claims pertaining to this assessment notice.
4. The claimant(s) must complete paragraph 2 listing all labor or improvements which was performed on or did benefit the subject mining claims. The value and date of the labor or improvements must also be listed. The total amount of labor or improvements can be listed, but the total expenditure must equal at least \$100 for each claim.
5. The names and current mailing addresses of the person(s) performing the labor shall be listed in paragraph 3.
6. The name and current mailing address of each owner (claimant) of the claims shall be listed in paragraph 4. The mailing address shall be the owner's address and not the address of an agent or anyone representing the claimant. Be sure to note if there has been a change of address.
7. Paragraph 5 shall be completed to show the date it was verified that all monuments required by law were properly erected, all notices were posted, and that corners were appropriately designated for all claims listed.
8. An exact legible reproduction or duplicate (other than microfilm or other electronic media) of this affidavit or another type of affidavit of assessment work that you file or will file in the county where each claim is located, must be filed with the BLM on or before December 30 of the calendar year in which the assessment year ends. For mill or tunnel sites, a separate notice of intent to hold must be filed with the BLM on or before December 30. Requirements for filing a notice of intent to hold can be found at 43 CFR 3835.33.
9. A processing fee of \$10 for each claim listed must be remitted to the BLM along with this or any other affidavit of assessment work.

PHOENIX, ARIZONA  
2017 AUG - 1 - 9: 20

RECEIVED  
BLM AZ STATE OFFICE

## NOTICES

**THE PRIVACY ACT** and 43 CFR 2.223(d) require that you be furnished with the following information in connection with the information requested by this form.

**AUTHORITY:** 30 U.S.C. §28-28d and 43 CFR part 3835 permit collection of the information requested by this form.

**PRINCIPAL PURPOSE:** The BLM will use the information you provide to document compliance with 43 U.S.C. 1744 and that assessment work has been completed in accordance with 30 U.S.C. § 28-28d and 43 CFR part 3835 in lieu of paying the maintenance fee for the mining claims listed on this form.

**ROUTINE USES:** The BLM will only disclose this information in accordance with the provisions at 43 CFR 2.231(b) and (c).

**EFFECT OF NOT PROVIDING INFORMATION:** Disclosure of the requested information is required by 30 U.S.C. § 28-28d and 43 CFR part 3835 for claimants qualified to perform assessment work in lieu of paying the maintenance fee. Failure to submit all the requested information or to complete this form will delay the BLM's processing of the form and may preclude the BLM's acceptance of the assessment work information, which may result in forfeiture of the mining claim(s) by the claimant.

**THE PAPERWORK REDUCTION ACT** requires us to inform you that:

Use of this form is optional. You must perform assessment if a waiver to pay the maintenance fee has been requested. This form is provided to help you attest that annual assessment work has been completed in lieu of paying the maintenance fee for your claim(s). Submission of the requested information is necessary to obtain or retain a benefit.

You do not have to respond to this or any other Federal agency-sponsored information collection unless it displays a valid OMB control number.

**BURDEN HOURS STATEMENT:** The estimated public reporting burden for this form is 30 minutes per response, including the time for reviewing instructions, gathering and maintaining data, and completing and reviewing the form. You may submit comments regarding the burden estimate or any other aspect of this form to: U.S. Department of the Interior, Bureau of Land Management (1004-0114), Bureau Information Collection Clearance Officer (WO-630), 1849 C Street, N.W., Room 2134LM, Washington, D.C. 20240.



**United States Department of the Interior**  
**Bureau of Land Management**  
 DIV OF LANDS, MINRLS & ENERGY  
 ONE N CENTRAL AVE  
 PHOENIX, AZ 85004 -4427  
 Phone: 602-417-9200

Receipt

No: 3915422

<b>Transaction #:</b> 4024877	
<b>Date of Transaction:</b> 08/01/2017	
<b>CUSTOMER:</b>	
ROBERT PRITTY PO BOX 814 CONGRESS, AZ 85332-0814 US	

LINE #	QTY	DESCRIPTION	REMARKS	UNIT PRICE	TOTAL
1	1.00	LOCATABLE MINERALS / MINING CLAIMS- NOT NEW-UNADJUD, ONE AUTH NO. ONLY / MINING CLAIM MONEY RECEIVED CASES: AMC414684/\$100.00	POL 10/WAV <i>2017</i>	- n/a -	100.00
<b>TOTAL:</b>					<b>\$100.00</b>

PAYMENT INFORMATION					
1	AMOUNT:	100.00	POSTMARKED:	N/A	
	TYPE:	CASH	RECEIVED:	08/01/2017	
	NAME:	PRITTY, ROBERT PO BOX 814 CONGRESS AZ 85332-0814 US			

REMARKS

This receipt was generated by the automated BLM Collections and Billing System and is a paper representation of a portion of the official electronic record contained therein.

When Recorded Return Document to:

Mel Vrooman  
Po Box 898  
Congress AZ  
85332

344707  
345232  
358836  
403516  
412210  
414683  
426134  
437420

Check here if this is a change of address.

Telephone: 480-399-5805

E-mail address: vrooman@yahoo.com

**AFFIDAVIT OF PERFORMANCE OF ANNUAL WORK**

1. State of Arizona, County of Yavapai ss:

2. I (Name) Melburn N Vrooman

3. Reside at (Address) Po Box 898

Ghost town Road

City Congress County Yavapai

RECEIVED  
BLM AZ STATE OFFICE  
2011 AUG 31 A 11:37  
PHOENIX, ARIZONA  
BLM  
Date  
Stamp

State AZ Zip 85332 being duly sworn, depose and say that I am a citizen of the United States, more than eighteen years of age, and that all of the facts set forth in this affidavit, subject to the provisions and penalties of 18 U.S.C. 1001 pertaining to the filing of false, fictitious, or fraudulent statements with the United States, are true and correct according to the best of my knowledge, information and belief.

4. Owner's name and address (If not shown in Items 1-3 above). Robert J Pritty  
Po Box 814, Congress AZ, 85332

5. That I am personally acquainted with the mining claim(s). The work and improvements were made by and at the expense of the owner(s) of said claim(s). Said contiguous group of claims, listed on this document, are situated in the

Weaver (optional) Mining District; Yavapai County, Arizona.

Line No.	AMC NUMBER	CLAIM/SITE NAME	COUNTY RECORDER DATA (If available)	TWP	RNG	SEC
1	414684	De Vault Placers		10N	4W	17
2	414685	Fletchers Gold		10N	4W	18
3	414686	Fletchers Gold Ext.		10N	4W	18
4	414693	Viva Gold		10N	4W	18
5	344708	Cougar Run		10N	5W	35
6	345233	Likker Gitter		10N	5W	35

Two Sided Document

RECEIVED  
 BLM AZ STATE OFFICE  
 2016 AUG 31 A 11:31  
 PHOENIX, ARIZONA  
 BLM Date Stamp

7	403518	Thats Nice #2	BK 4766 P.492	10N	4W	5
8						
9						
10						

6. That between the dates starting at 12 o'clock noon on September 1, 20 15 and ending at 12 o'clock noon on September 1, 20 16 at least \$ 1400- dollars worth of work and improvements were done and performed upon said claim(s) or upon one or more of a contiguous group of claims for the benefit of all, wholly or partly outside of a contiguous group of claims for the benefit of all, not including the location work.

7. That the following persons were employed to perform the work and improvements described herein: \_\_\_\_\_

Claim Improvements, Road Work,

8. That the work and improvements performed were: Dave Pepin, Mel Vrooman,

Dave Hester


9. Dated: 8/30/2016 Signature: Melburn N Vrooman

SUBSCRIBED AND SWORN TO before me, a Notary Public, this 30<sup>th</sup> day of August 20 16

By: Melburn N. Vrooman

Notary Public Jennifer L Penta

My Commission Expires 10/29/2016



Bureau of Land Management  
 Arizona State Office  
[www.blm.gov/az](http://www.blm.gov/az)

No. of Claims: 27 x \$10 = 270  
 Check No.: Cash Init. JML  
 Receipt No.: 3647927  
 For BLM Use Only

Form: MCF108  
 Revised July 2014  
 Page 2 of 2

When Recorded Return Document to:

\_\_\_\_\_  
\_\_\_\_\_  
\_\_\_\_\_

Check here if this is a change of address.

Telephone: \_\_\_\_\_

E-mail address: \_\_\_\_\_

**AFFIDAVIT OF PERFORMANCE OF ANNUAL WORK**


1. State of Arizona, County of Yavapai ss:

2. I (Name) Melburn N Vrooman

3. Reside at (Address) Po Box 898

Ghost town Rd

City Congress County Yavapai



State AZ Zip 85332 being duly sworn, depose and say that I am a citizen of the United States, more than eighteen years of age, and that all of the facts set forth in this affidavit, subject to the provisions and penalties of 18 U.S.C. 1001 pertaining to the filing of false, fictitious, or fraudulent statements with the United States, are true and correct according to the best of my knowledge, information and belief.

4. Owner's name and address (if not shown in Items 1-3 above). Edward C. Husting, Kathleen A. Husting  
11805 Avenida Sivrita, San Diego, CA 92818

5. That I am personally acquainted with the mining claim(s). The work and improvements were made by and at the expense of the owner(s) of said claim(s). Said contiguous group of claims, listed on this document, are situated in the

Weaver (optional) Mining District; Yavapai County, Arizona.

Line No.	AMC NUMBER	CLAIM/SITE NAME	COUNTY RECORDER DATA (if available)	TWP	RNG	SEC
1	412210	Badger		13N	1W	21
2	414687	OH My Gold		10N	4W	18
3	414688	Red Flats Top		10N	4W	18
4	414690	The Rusty Pick		10N	4W	18
5	414691	Upper Antelope East		10N	4W	17
6	414692	Upper Antelope West		10N	4W	



RECEIVED  
BLM AZ STATE OFFICE  
2016 AUG 31 A 11: 37  
PHOENIX, ARIZONA  
BLM  
Date  
Stamp

7	414689	Rocky Gulch		10 N	4 W	18
8						
9						
10						

6. That between the dates starting at 12 o'clock noon on September 1, 20 15 and ending at 12 o'clock noon on September 1, 20 16 at least \$ 1250 dollars worth of work and improvements were done and performed upon said claim(s) or upon one or more of a contiguous group of claims for the benefit of all, wholly or partly outside of a contiguous group of claims for the benefit of all, not including the location work.

7. That the following persons were employed to perform the work and improvements described herein: \_\_\_\_\_

Toby Walker, Mel Vrooman, Todd Vrooman

8. That the work and improvements performed were: Claim Improvements, Road Work  
Clean up Trash - Metal Removal


9. Dated: 8/30/2016 Signature: Melburn N. Vrooman

SUBSCRIBED AND SWORN TO before me, a Notary Public, this 30<sup>th</sup> day of August 20 16

By: Melburn N. Vrooman

Notary Public Jennifer L Penta

My Commission Expires 10/29/2016



Bureau of Land Management  
Arizona State Office  
[www.blm.gov/az](http://www.blm.gov/az)

No. of Claims: \_\_\_\_\_ x \$10<sup>0</sup> = \_\_\_\_\_  
 Check No.: \_\_\_\_\_ Init. \_\_\_\_\_  
 Receipt No.: \_\_\_\_\_  
 For BLM Use Only

Form: MCF108  
Revised July 2014  
Page 2 of 2

When Recorded Return Document to:  
Patricia Steinmetz  
PO Box 953  
Congress, Arizona  
85332

Check here if this is a change of address.

Telephone: 928-231-6507

E-mail address: ProspectingPatty@AOL.com

**AFFIDAVIT OF PERFORMANCE OF ANNUAL WORK**

1. State of Arizona, County of Yavapai ss:  
 2. I (Name) Patricia Steinmetz  
 3. Reside at (Address) PO Box 953  
22780 Alegria Lane  
 City Congress County Yavapai

RECEIVED  
 BLM AZ STATE OFFICE  
 2016 AUG 31 A 11:37  
 PHOENIX, ARIZONA  
 BLM  
 Date  
 Stamp

State of AZ Zip 85332 being duly sworn, depose and say that I am a citizen of the United States, more than eighteen years of age, and that all of the facts set forth in this affidavit, subject to the provisions and penalties of 18 U.S.C. 1001 pertaining to the filing of false, fictitious, or fraudulent statements with the United States, are true and correct according to the best of my knowledge, information and belief.

4. Owner's name and address (If not shown in Items 1-3 above). \_\_\_\_\_

5. That I am personally acquainted with the mining claim(s). The work and improvements were made by and at the expense of the owner(s) of said claim(s). Said contiguous group of claims, listed on this document, are situated in the

Weaver (optional) Mining District; Yavapai County, Arizona.

Line No.	AMC NUMBER	CLAIM/SITE NAME	COUNTY RECORDER DATA (If available)	TWP	RNG	SEC
1	426139	Little Weaver		9N	5W	24
2	426141	Red Twister		10N	5W	25
3	426142	Twisted Sister		10N	5W	25
4	426138	Indian Creek North		10N	5W	25
5	426140	Red Metal		10N	5W	25
6	426134	East Twenty		9N	4W	18

(Two Sided Document)

RECEIVED  
 BLM AZ STATE OFFICE  
 2016 AUG 31 A 11:37  
 PHOENIX, ARIZONA  
 BLM Date Stamp

7					
8					
9					
10					

6. That between the dates starting at 12 o'clock noon on September 1, 20 15 and ending at 12 o'clock noon on September 1, 20 16 at least \$ 1100.00 dollars worth of work and improvements were done and performed upon said claim(s) or upon one or more of a contiguous group of claims for the benefit of all, wholly or partly outside of a contiguous group of claims for the benefit of all, not including the location work.

7. That the following persons were employed to perform the work and improvements described herein: \_\_\_\_\_  
Patricia Steinmetz, Paul Oakes, John Barrett

8. That the work and improvements performed were: Claim Improvement, Road Work

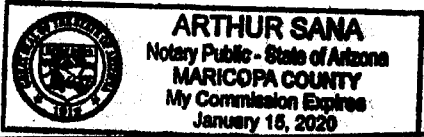
9. Dated: 8/30/16 Signature: Patricia M. Steinmetz

SUBSCRIBED AND SWORN TO before me, a Notary Public, this 30 day of 8 2016

By: Arthur Sana

Notary Public State of Arizona Yavapai county

My Commission Expires 1-15-2020



No. of Claims: \_\_\_\_\_ x \$10 = \_\_\_\_\_  
 Check No.: \_\_\_\_\_ Init. \_\_\_\_\_  
 Receipt No.: \_\_\_\_\_  
 For BLM Use Only

Bureau of Land Management  
 Arizona State Office  
[www.blm.gov/az](http://www.blm.gov/az)

When Recorded Return Document to:  
Mel Vrooman  
PO Box 898  
Congress AZ  
85332

Check here is this is a change of address.

Telephone: 480-399-5805

E-mail address: VRO 70@yahoo.com

**AFFIDAVIT OF PERFORMANCE OF ANNUAL WORK**

1. State of Arizona, County of Yavapai ss:

2. I (Name) Melburn N Vrooman

3. Reside at (Address) PO Box 898

City Congress County Yavapai

RECEIVED  
 BLM AZ STATE OFFICE  
 2016 AUG 31 A 11:37  
 PHOENIX, ARIZONA  
 BLM  
 Date  
 Stamp

State AZ zip 85332 being duly sworn, depose and say that I am a citizen of the United States, more than eighteen years of age, and that all of the facts set forth in this affidavit, subject to the provisions and penalties of 18 U.S.C. 1001 pertaining to the filing of false, fictitious, or fraudulent statements with the United States, are true and correct according to the best of my knowledge, information and belief.

4. Owner's name and address (If not shown in Items 1-3 above). Same

5. That I am personally acquainted with the mining claim(s). The work and improvements were made by and at the expense of the owner(s) of said claim(s). Said contiguous group of claims, listed on this document, are situated in the

Weaver (optional) Mining District; Yavapai County, Arizona.

Line No.	AMC NUMBER	CLAIM/SITE NAME	COUNTY RECORDER DATA (If available)	TWP	RNG	SEC
1	358838	Devils Nest A10	BK 4108 P.100	10N	4W	30,31
2	358839	Devils Nest A11	BK 4108 P.95	10N	4W	31
3	403516	Thats Nice	BK 4766 P491	9N	4W	5
4	426135	END RUN	BK 4996 P757			
5						
6						

Two Sided Document



RECEIVED  
BLM AZ STATE OFFICE  
2016 AUG 31 A 11: 31  
PHOENIX, ARIZONA

BLM  
Date  
Stamp

7						
8						
9						
10						

6. That between the dates starting at 12 o'clock noon on September 1, 20 15 and ending at 12 o'clock noon on September 1, 20 16 at least \$ 750 dollars worth of work and improvements were done and performed upon said claim(s) or upon one or more of a contiguous group of claims for the benefit of all, wholly or partly outside of a contiguous group of claims for the benefit of all, not including the location work.

7. That the following persons were employed to perform the work and improvements described herein: \_\_\_\_\_

Mel Vrooman, Toby Walker, Todd Vrooman

8. That the work and improvements performed were: Claim improvements, Road work, Metal Removal


9. Dated: 8/30/2016 Signature: Melburn W. Vrooman

SUBSCRIBED AND SWORN TO before me, a Notary Public, this 30<sup>th</sup> day of August 20 16

By: Melburn W. Vrooman

Notary Public Jennifer L Penta

My Commission Expires 10/29/2016



Bureau of Land Management  
Arizona State Office  
[www.blm.gov/az](http://www.blm.gov/az)

No. of Claims: \_\_\_\_\_ x \$10 = \_\_\_\_\_  
 Check No.: \_\_\_\_\_ Init. \_\_\_\_\_  
 Receipt No.: \_\_\_\_\_  
 For BLM Use Only

When Recorded Return Document to:

\_\_\_\_\_  
\_\_\_\_\_  
\_\_\_\_\_

Check here if this is a change of address.

Telephone: \_\_\_\_\_

E-mail address: \_\_\_\_\_

**AFFIDAVIT OF PERFORMANCE OF ANNUAL WORK**

1. State of Arizona, County of Yavapai ss:

2. I (Name) Melbuan N Yrooman

3. Reside at (Address) Po Box 898

Ghost town Rd.

City Congress County Yavapai

RECEIVED  
BLM AZ STATE OFFICE  
2016 AUG 31 A 11: 37  
PHOENIX, ARIZONA

BLM  
Date  
Stamp

State AZ zip 85332 being duly sworn, depose and say that I am a citizen of the United States, more than eighteen years of age, and that all of the facts set forth in this affidavit, subject to the provisions and penalties of 18 U.S.C. 1001 pertaining to the filing of false, fictitious, or fraudulent statements with the United States, are true and correct according to the best of my knowledge, information and belief.

4. Owner's name and address (If not shown in items 1-3 above). Robert J Priddy Po Box 814

Congress Az 85332, Patricia Steinmetz Po Box 953 Congress, Az 85332.

5. That I am personally acquainted with the mining claim(s). The work and improvements were made by and at the expense of the owner(s) of said claim(s). Said contiguous group of claims, listed on this document, are situated in the

Weaver (optional) Mining District; Yavapai County, Arizona.

Line No.	AMC NUMBER	CLAIM/SITE NAME	COUNTY RECORDER DATA (If available)	TWP	RNG	SEC
1	426136	First Forty		9N	4W	18
2	426137	Second Forty		9N	4W	18
3	414683	Cross Over		10N	4W	18
4						
5						
6						

RECEIVED  
BLM AZ STATE OFFICE  
2016 AUG 31 A 11: 37  
PHOENIX, ARIZONA

BLM  
Date  
Stamp

7						
8						
9						
10						

6. That between the dates starting at 12 o'clock noon on September 1, 20 15 and ending at 12 o'clock noon on September 1, 20 16 at least \$ 500- dollars worth of work and improvements were done and performed upon said claim(s) or upon one or more of a contiguous group of claims for the benefit of all, wholly or partly outside of a contiguous group of claims for the benefit of all, not including the location work.

7. That the following persons were employed to perform the work and improvements described herein: \_\_\_\_\_  
John Barrett, Paul Oakes

8. That the work and improvements performed were: Claim Improvements, Road Work


9. Dated: 8/30/2016 Signature: Melburn N. Vrooman

SUBSCRIBED AND SWORN TO before me, a Notary Public, this 30<sup>th</sup> day of August 20 16

By: Melburn N. Vrooman

Notary Public Jennifer L Penta

My Commission Expires 10/29/2016



Bureau of Land Management  
Arizona State Office  
[www.blm.gov/az](http://www.blm.gov/az)

No. of Claims: \_\_\_\_\_ x \$10 = \_\_\_\_\_  
Check No.: \_\_\_\_\_ Init. \_\_\_\_\_  
Receipt No.: \_\_\_\_\_  
For BLM Use Only

Form: MCF108  
Revised July 2014  
Page 2 of 2

**NOTICE OF INTENTION TO HOLD MINING CLAIMS/SITES**

When Recorded Return Document to:

Melburn N Vrooman  
Po Box 898  
Congress, AZ  
85332

BLM  
Date  
Stamp

RECEIVED  
BLM AZ STATE OFFICE  
2016 AUG 31 A 11: 37  
PHOENIX, ARIZONA

Check here if this is a change of address.

Telephone: 480-399-5805

E-mail Address VRO70@yahoo.com

I (We) intend to hold the claims(s) and/or site(s) listed below for the calendar year 2017, and I (We) have filed or will file a Notice of Intent to Hold in the county where the claim (s) is located.

Reason for filing a Notice of Intent to Hold instead of an assessment work filing (check one):

- Maintenance fee was paid to maintain claim(s) during this assessment year.
- Mill or tunnel sites.
- Claim(s) was located during the current assessment year.
- BLM has deferred assessment work (attach copy of decision granting deferment, or pending petition for deferment including date petition was filed.)

Line No.	AMC NUMBER	CLAIM/SITE NAME	COUNTY RECORDER DATA (If available)	TWP	RNG	SEC
1	437420	Au FLATS	2016-0014060	10N	4W	31
2	437421	Rich Hill Lookout	2016-0014059	10N	4W	30
3						
4						
5						
6						
7						
8						
9						
10						



NOTICE OF INTENTION TO HOLD MINING CLAIMS/SITES  
page 2

RECEIVED  
BLM AZ STATE OFFICE  
2016 AUG 31 A 11: 37  
PHOENIX, ARIZONA  
BLM  
Date  
Stamp

1. State of Arizona, County of Yavapai

2. I (Name) Melburn N Vrooman

3. Reside at (Address) Po Box 898

City Congress County Yavapai State AZ Zip 85332 being duly sworn, depose and say that I am a citizen of the United States, more than eighteen years of age, that all of the facts set forth in this notice, subject to the provisions and penalties of 18 U.S.C. 1001 pertaining to the filing of false, fictitious, or fraudulent statements with the United States, are true and correct according to the best of my knowledge, information and belief.

4. Owner's name and address (if not shown in Items 1-3 above) \_\_\_\_\_

5. Dated: 8/16/16 Signature: Melburn N Vrooman

Bureau of Land Management  
Arizona State Office  
[www.az.blm.gov](http://www.az.blm.gov)

No. of Claims: 2 x \$10 = 20  
Check No: CASH Init. YMC  
Receipt No.: 3647927  
For BLM Use Only

Form: MCF110  
Revised Jan. 2006  
Page 2 of 2

United States Department of the Interior  
 Bureau of Land Management  
 DIV OF LANDS, MINRLS & ENERGY  
 ONE N CENTRAL AVE  
 PHOENIX, AZ 85004 -4427  
 Phone: 602-417-9200

Receipt

No: 3647927

<b>Transaction #:</b> 3751919	
<b>Date of Transaction:</b> 08/31/2016	
<b>CUSTOMER:</b>	
MELBURN VROOMAN PO BOX 898 CONGRESS, AZ 85332-0898 US	

LINE #	QTY	DESCRIPTION	REMARKS	UNIT PRICE	TOTAL
1	1.00	LOCATABLE MINERALS / MINING CLAIMS- NOT NEW-UNADJUD, ONE AUTH NO. ONLY / MINING CLAIM MONEY RECEIVED CASES: AMC414684/\$290.00	POL 2016/27 WAV NOI 2016/2	- n/a -	290.00
<b>TOTAL:</b>					<b>\$290.00</b>

PAYMENT INFORMATION			
1	AMOUNT:	290.00	POSTMARKED: N/A
	TYPE:	CASH	RECEIVED: 08/31/2016
	NAME:	VROOMAN, MELBURN PO BOX 898 CONGRESS AZ 85332-0898 US	

REMARKS

This receipt was generated by the automated BLM Collections and Billing System and is a paper representation of a portion of the official electronic record contained therein.

ENTERED  
 SEP - 1 2016  
 BY: *[Signature]*

UNITED STATES  
DEPARTMENT OF THE INTERIOR  
BUREAU OF LAND MANAGEMENT 538  
**MAINTENANCE FEE WAIVER CERTIFICATION**

358836 426134  
403516 437420

FORM APPROVED  
OMB NO. 1004-0114  
Expires: October 31, 2016

SEE INSTRUCTIONS ON PAGE 2

1. This small miner waiver is filed for the assessment year beginning on September 1, 2016 and ending on September 1, 2017.
2. The undersigned and all related parties owned ten or fewer mining claims, mill, or tunnel sites located and maintained on Federal lands in the United States of America on September 1, 2016.
3. The undersigned have performed the assessment work required by law for each mining claim listed prior to filing this waiver and understand that by filing this form, the undersigned must file an affidavit of assessment work with the Bureau of Land Management (BLM) by the December 30th following the filing of this waiver.
4. The undersigned understand that if the assessment work obligation has not yet come due under 30 U.S.C. 28 (for those claims in their first assessment year only), a notice of intent to hold reciting this condition must be recorded by the December 30th following the filing of this waiver.
5. The undersigned understand that mill and tunnel sites may also be listed on this waiver and be waived from payment of the maintenance fee, and that a notice of intent to hold for these sites is required to be filed with the BLM by the December 30th following the filing of this waiver.
6. The undersigned understand and acknowledge that pursuant to 43 U.S.C. 1212 and 18 U.S.C. 1001, the filing or recording of a false, fictitious, or fraudulent document with the BLM may result in a fine of up to \$250,000, a prison term not to exceed five years, or both.
7. The mining claims, mill or tunnel sites for which this waiver from payment of the maintenance fees is requested are:

CLAIM OR SITE NAME	BLM RECORDATION SERIAL NUMBER
1. Devils Nest AV10	Amc 358838 ✓
2. Devils Nest AV11	Amc 358839
3. Thats Nice	Amc 403516
4. END RUN	Amc 426135
5. AVFLATS	Amc 437420
6. Rich Hill Lookout	Amc 437421
7.	
8.	
9.	
10.	

The owner(s) (claimants) of the above mining claims and sites are:

Melburn N Krooman  
(Owner's Name - Please Print)

Po Box 898  
(Owner's Mailing Address)

Melburn N Krooman  
(Owner's Signature)

Congress AZ 85332  
(City) (State) (Zip Code)

(Owner's Name - Please Print)

(Owner's Mailing Address)

(Owner's Signature)

(State) (Zip Code)

AC483 (2017)  
ENTERED SEP 08 2016  
PB

(Owner's Name - Please Print)

(Owner's Mailing Address)

(Owner's Signature)

(State) (Zip Code)

PHOENIX, ARIZONA

(Owner's Name - Please Print)

(Owner's Mailing Address)

(Owner's Signature)

(State) (Zip Code)

2016 AUG 31 11:36  
RECEIVED BLM AZ STATE OFFICE

(Continued on page 2)

MW  
8-13



(Owner's Name - Please Print)	(Owner's Signature)
(Owner's Mailing Address)	(City) (State) (Zip Code)
(Owner's Name - Please Print)	(Owner's Signature)
(Owner's Mailing Address)	(City) (State) (Zip Code)
(Owner's Name - Please Print)	(Owner's Signature)
(Owner's Mailing Address)	(City) (State) (Zip Code)
(Owner's Name - Please Print)	(Owner's Signature)
(Owner's Mailing Address)	(City) (State) (Zip Code)

18 U.S.C. 1001 and 43 U.S.C. 1212 make it a crime for any person knowingly and willfully to make to any department or agency of the United States any false, fictitious or fraudulent statements or representations as to any matter within its jurisdiction.

**INSTRUCTIONS**

1. This certification is made under the provisions of 43 U.S.C. § 1744 and 30 U.S.C. §28-28k and the regulations thereunder (43 CFR Part 3830).
2. The claimant(s) must fill in the dates in paragraph 1 for the beginning and ending of the assessment year for which this waiver is sought.
3. The claimant(s) must fill in the date in paragraph 2 for the beginning of the assessment year for which this waiver is sought.
4. All claim and site names and BLM serial numbers must be listed for the mining claims, mill sites, and tunnel sites for which the waiver is sought.
5. All owners of the mining claims, mill sites, and tunnel sites and their addresses must be given.
6. This waiver form must be signed by all the claimants or their designated agent, in original form. If an agent is designated, a notarized designation of agent, signed by all of the claimants with proper address given, must be submitted with this waiver.
7. This form must be filed no later than September 1st for the upcoming assessment year in the BLM State Office where the mining claims or sites are recorded, or the waiver cannot be granted by the BLM. (Example: To obtain a waiver for the assessment year 2012, which begins on September 1, 2011, you must qualify for and file for a waiver no later than September 1, 2011, in the proper BLM State Office.)
8. For all mining claims which require assessment work, you must record an affidavit of labor on or before the December 30th immediately following the filing of this waiver. For all other mining claims or sites waived, you must record a notice of intent to hold on or before the December 30th immediately following the filing of this waiver.
9. Mill and tunnel sites may also be listed on this waiver and be waived from payment of the maintenance fee. A notice of intent to hold for these sites is required to be filed by the December 30th following the filing of this waiver.

PHOENIX, ARIZONA  
 2016 AUG 31 A 11:36  
 RECEIVED  
 BLM AZ STATE OFFICE

RECEIVED  
 AUG 31 11:36 AM '16  
 PHOENIX, ARIZONA

**FOR OFFICIAL USE ONLY**



UNITED STATES  
DEPARTMENT OF THE INTERIOR  
BUREAU OF LAND MANAGEMENT **534**  
**MAINTENANCE FEE WAIVER CERTIFICATION**

FORM APPROVED  
OMB NO. 1004-0114  
Expires: October 31, 2016

SEE INSTRUCTIONS ON PAGE 2

414683 426134

- This small miner waiver is filed for the assessment year beginning on September 1, 2016 and ending on September 1, 2017.
- The undersigned and all related parties owned ten or fewer mining claims, mill, or tunnel sites located and maintained on Federal lands in the United States of America on September 1, 2016.
- The undersigned have performed the assessment work required by law for each mining claim listed prior to filing this waiver and understand that by filing this form, the undersigned must file an affidavit of assessment work with the Bureau of Land Management (BLM) by the December 30th following the filing of this waiver.
- The undersigned understand that if the assessment work obligation has not yet come due under 30 U.S.C. 28 (for those claims in their first assessment year only), a notice of intent to hold reciting this condition must be recorded by the December 30th following the filing of this waiver.
- The undersigned understand that mill and tunnel sites may also be listed on this waiver and be waived from payment of the maintenance fee, and that a notice of intent to hold for these sites is required to be filed with the BLM by the December 30th following the filing of this waiver.
- The undersigned understand and acknowledge that pursuant to 43 U.S.C. 1212 and 18 U.S.C. 1001, the filing or recording of a false, fictitious, or fraudulent document with the BLM may result in a fine of up to \$250,000, a prison term not to exceed five years, or both.
- The mining claims, mill or tunnel sites for which this waiver from payment of the maintenance fees is requested are:

CLAIM OR SITE NAME	BLM RECORDATION SERIAL NUMBER
1. First Forty	AMC 426136 ✓
2. Second Forty	AMC 426137
3. Cross Over	AMC 414683
4.	
5.	
6.	
7.	
8.	
9.	
10.	

The owner(s) (claimants) of the above mining claims and sites are:

9. Patricia Steinmetz  
(Owner's Name - Please Print)  
PO Box 953 ✓  
(Owner's Mailing Address)

Patricia Steinmetz  
(Owner's Signature)  
Congress AZ 85332  
(City) (State) (Zip Code)

10. Robert J. Pritty  
(Owner's Name - Please Print)  
PO Box 814 ✓  
(Owner's Mailing Address)

Robert Pritty  
(Owner's Signature)  
Congress AZ 85332  
(City) (State) (Zip Code)

Ac 483 (2017)  
ENTERED SEP 08 2016  
PB

(Owner's Name - Please Print)  
(Owner's Mailing Address)

(Owner's Signature)  
PHOENIX, ARIZONA (City) (State) (Zip Code)

(Owner's Name - Please Print)  
(Owner's Mailing Address)

(Owner's Signature)  
RECEIVED BLM AZ STATE OFFICE (City) (State) (Zip Code)

MW-2  
PB

(Owner's Name - Please Print)	(Owner's Signature)
(Owner's Mailing Address)	(City) (State) (Zip Code)
(Owner's Name - Please Print)	(Owner's Signature)
(Owner's Mailing Address)	(City) (State) (Zip Code)
(Owner's Name - Please Print)	(Owner's Signature)
(Owner's Mailing Address)	(City) (State) (Zip Code)
(Owner's Name - Please Print)	(Owner's Signature)
(Owner's Mailing Address)	(City) (State) (Zip Code)

18 U.S.C. 1001 and 43 U.S.C. 1212 make it a crime for any person knowingly and willfully to make to any department or agency of the United States any false, fictitious or fraudulent statements or representations as to any matter within its jurisdiction.

**INSTRUCTIONS**

1. This certification is made under the provisions of 43 U.S.C. § 1744 and 30 U.S.C. §28-28k and the regulations thereunder (43 CFR Part 3830).
2. The claimant(s) must fill in the dates in paragraph 1 for the beginning and ending of the assessment year for which this waiver is sought.
3. The claimant(s) must fill in the date in paragraph 2 for the beginning of the assessment year for which this waiver is sought.
4. All claim and site names and BLM serial numbers must be listed for the mining claims, mill sites, and tunnel sites for which the waiver is sought.
5. All owners of the mining claims, mill sites, and tunnel sites and their addresses must be given.
6. This waiver form must be signed by all the claimants or their designated agent, in original form. If an agent is designated, a notarized designation of agent, signed by all of the claimants with proper address given, must be submitted with this waiver.
7. This form must be filed no later than September 1st for the upcoming assessment year in the BLM State Office where the mining claims or sites are recorded, or the waiver cannot be granted by the BLM. (Example: To obtain a waiver for the assessment year 2012, which begins on September 1, 2011, you must qualify for and file for a waiver no later than September 1, 2011, in the proper BLM State Office.)
8. For all mining claims which require assessment work, you must record an affidavit of labor on or before the December 30th immediately following the filing of this waiver. For all other mining claims or sites waived, you must record a notice of intent to hold on or before the December 30th immediately following the filing of this waiver.
9. Mill and tunnel sites may also be listed on this waiver and be waived from payment of the maintenance fee. A notice of intent to hold for these sites is required to be filed by the December 30th following the filing of this waiver.

PHOENIX, ARIZONA  
 2016 AUG 31 11:36  
 BLM AZ STATE OFFICE  
 RECEIVED

**FOR OFFICIAL USE ONLY**



UNITED STATES  
DEPARTMENT OF THE INTERIOR  
BUREAU OF LAND MANAGEMENT

537

*[Handwritten signature]*

MAINTENANCE FEE WAIVER CERTIFICATION

FORM APPROVED  
OMB NO. 1004-0114  
Expires: October 31, 2016

426134

SEE INSTRUCTIONS ON PAGE 2

1. This small miner waiver is filed for the assessment year beginning on September 1, 2016 and ending on September 1, 2017.
2. The undersigned and all related parties owned ten or fewer mining claims, mill, or tunnel sites located and maintained on Federal lands in the United States of America on September 1, 2016.
3. The undersigned have performed the assessment work required by law for each mining claim listed prior to filing this waiver and understand that by filing this form, the undersigned must file an affidavit of assessment work with the Bureau of Land Management (BLM) by the December 30th following the filing of this waiver.
4. The undersigned understand that if the assessment work obligation has not yet come due under 30 U.S.C. 28 (for those claims in their first assessment year only), a notice of intent to hold reciting this condition must be recorded by the December 30th following the filing of this waiver.
5. The undersigned understand that mill and tunnel sites may also be listed on this waiver and be waived from payment of the maintenance fee, and that a notice of intent to hold for these sites is required to be filed with the BLM by the December 30th following the filing of this waiver.
6. The undersigned understand and acknowledge that pursuant to 43 U.S.C. 1212 and 18 U.S.C. 1001, the filing or recording of a false, fictitious, or fraudulent document with the BLM may result in a fine of up to \$250,000, a prison term not to exceed five years, or both.
7. The mining claims, mill or tunnel sites for which this waiver from payment of the maintenance fees is requested are:

CLAIM OR SITE NAME	BLM RECORDATION SERIAL NUMBER
1. <u>Little Wearer</u>	<u>AMC 426139</u> ✓
2. <u>Red Twister</u>	<u>AMC 426141</u>
3. <u>Twisted Sister</u>	<u>AMC 426142</u>
4. <u>Indian Creek North</u>	<u>AMC 426138</u>
5. <u>Red Metal</u>	<u>AMC 426140</u>
6. <u>East Twenty</u>	<u>AMC 426134</u>
7.	
8.	
9.	
10.	

The owner(s) (claimants) of the above mining claims and sites are:

Patricia Steinmetz  
(Owner's Name - Please Print)  
PO Box 953  
(Owner's Mailing Address)

Patricia Steinmetz  
(Owner's Signature)  
Congress AZ 85332  
(City) (State) (Zip Code)

Ac 423 (2017) (Owner's Name - Please Print) ENTERED SEP 08 2016 (Owner's Signature)  
PB (City) (State) (Zip Code)

PHOENIX, ARIZONA (Owner's Name - Please Print) (Owner's Signature)  
PHOENIX, ARIZONA (City) (State) (Zip Code)

RECEIVED BLM AZ STATE OFFICE (Owner's Name - Please Print) (Owner's Signature)  
RECEIVED (City) (State) (Zip Code)

(Continued on page 2)

*Nw-  
-9-PB*

(Owner's Name - Please Print)	(Owner's Signature)
(Owner's Mailing Address)	(City) (State) (Zip Code)
(Owner's Name - Please Print)	(Owner's Signature)
(Owner's Mailing Address)	(City) (State) (Zip Code)
(Owner's Name - Please Print)	(Owner's Signature)
(Owner's Mailing Address)	(City) (State) (Zip Code)
(Owner's Name - Please Print)	(Owner's Signature)
(Owner's Mailing Address)	(City) (State) (Zip Code)

18 U.S.C. 1001 and 43 U.S.C. 1212 make it a crime for any person knowingly and willfully to make to any department or agency of the United States any false, fictitious or fraudulent statements or representations as to any matter within its jurisdiction.

**INSTRUCTIONS**

1. This certification is made under the provisions of 43 U.S.C. § 1744 and 30 U.S.C. §28-28k and the regulations thereunder (43 CFR Part 3830).
2. The claimant(s) must fill in the dates in paragraph 1 for the beginning and ending of the assessment year for which this waiver is sought.
3. The claimant(s) must fill in the date in paragraph 2 for the beginning of the assessment year for which this waiver is sought.
4. All claim and site names and BLM serial numbers must be listed for the mining claims, mill sites, and tunnel sites for which the waiver is sought.
5. All owners of the mining claims, mill sites, and tunnel sites and their addresses must be given.
6. This waiver form must be signed by all the claimants or their designated agent, in original form. If an agent is designated, a notarized designation of agent, signed by all of the claimants with proper address given, must be submitted with this waiver.
7. This form must be filed no later than September 1st for the upcoming assessment year in the BLM State Office where the mining claims or sites are recorded, or the waiver cannot be granted by the BLM. (Example: To obtain a waiver for the assessment year 2012, which begins on September 1, 2011, you must qualify for and file for a waiver no later than September 1, 2011, in the proper BLM State Office.)
8. For all mining claims which require assessment work, you must record an affidavit of labor on or before the December 30th immediately following the filing of this waiver. For all other mining claims or sites waived, you must record a notice of intent to hold on or before the December 30th immediately following the filing of this waiver.
9. Mill and tunnel sites may also be listed on this waiver and be waived from payment of the maintenance fee. A notice of intent to hold for these sites is required to be filed by the December 30th following the filing of this waiver.

PHOENIX, ARIZONA  
 RECEIVED  
 BLM AZ STATE OFFICE  
 2016 AUG 31 A 11:36  
 RECEIVED

**FOR OFFICIAL USE ONLY**



UNITED STATES  
DEPARTMENT OF THE INTERIOR  
BUREAU OF LAND MANAGEMENT

MAINTENANCE FEE WAIVER CERTIFICATION

SEE INSTRUCTIONS ON PAGE 2

1300  
*[Handwritten Signature]*

426134

345232 414683

FORM APPROVED  
OMB NO. 1004-0114

Expires: October 31, 2016

403516 344707

- This small miner waiver is filed for the assessment year beginning on September 1, 2015 and ending on September 1, 2016
- The undersigned and all related parties owned ten or fewer mining claims, mill, or tunnel sites located and maintained on Federal lands in the United States of America on September 1, 2015.
- The undersigned have performed the assessment work required by law for each mining claim listed prior to filing this waiver and understand that by filing this form, the undersigned must file an affidavit of assessment work with the Bureau of Land Management (BLM) by the December 30th following the filing of this waiver.
- The undersigned understand that if the assessment work obligation has not yet come due under 30 U.S.C. 28 (for those claims in their first assessment year only), a notice of intent to hold reciting this condition must be recorded by the December 30th following the filing of this waiver.
- The undersigned understand that mill and tunnel sites may also be listed on this waiver and be waived from payment of the maintenance fee, and that a notice of intent to hold for these sites is required to be filed with the BLM by the December 30th following the filing of this waiver.
- The undersigned understand and acknowledge that pursuant to 43 U.S.C. 1212 and 18 U.S.C. 1001, the filing or recording of a false, fictitious, or fraudulent document with the BLM may result in a fine of up to \$250,000, a prison term not to exceed five years, or both.
- The mining claims, mill or tunnel sites for which this waiver from payment of the maintenance fees is requested are:

CLAIM OR SITE NAME	BLM RECORDATION SERIAL NUMBER
1. De Vault Placers	AMC 414684
2. Fletchers Gold	AMC 414685
3. Fletchers Gold Ext.	AMC 414686
4. VIVA Gold	AMC 414693
5. Cougar Run	AMC 344708
6. LIKKER GITTER	AMC 345233
7. Thats Nice #2	AMC 403518
8.	
9.	
10.	

The owner(s) (claimants) of the above mining claims and sites are:

Robert J Pritty  
(Owner's Name - Please Print)

PO 814  
(Owner's Mailing Address)

Congress AZ 85332  
(City) (State) (Zip Code)

[Signature]  
(Owner's Signature)

---

(Owner's Name - Please Print)

(Owner's Mailing Address)

(City) (State) (Zip Code)

(Owner's Signature)

---

(Owner's Name - Please Print)

(Owner's Mailing Address)

(City) (State) (Zip Code)

(Owner's Signature)

---

(Owner's Name - Please Print)

(Owner's Mailing Address)

(City) (State) (Zip Code)

(Owner's Signature)

PHOENIX, ARIZONA

2015 AUG 17 P 3:47

RECEIVED  
BLM AZ STATE OFFICE

ENTERED  
SEP 8 2015  
BY: RS

original  
NW-R299/15

(Owner's Name - Please Print)	(Owner's Signature)
(Owner's Mailing Address)	(City) (State) (Zip Code)
(Owner's Name - Please Print)	(Owner's Signature)
(Owner's Mailing Address)	(City) (State) (Zip Code)
(Owner's Name - Please Print)	(Owner's Signature)
(Owner's Mailing Address)	(City) (State) (Zip Code)
(Owner's Name - Please Print)	(Owner's Signature)
(Owner's Mailing Address)	(City) (State) (Zip Code)

18 U.S.C. 1001 and 43 U.S.C. 1212 make it a crime for any person knowingly and willfully to make to any department or agency of the United States any false, fictitious or fraudulent statements or representations as to any matter within its jurisdiction.

**INSTRUCTIONS**

1. This certification is made under the provisions of 43 U.S.C. § 1744 and 30 U.S.C. §28-28k and the regulations thereunder (43 CFR Part 3830).
2. The claimant(s) must fill in the dates in paragraph 1 for the beginning and ending of the assessment year for which this waiver is sought.
3. The claimant(s) must fill in the date in paragraph 2 for the beginning of the assessment year for which this waiver is sought.
4. All claim and site names and BLM serial numbers must be listed for the mining claims, mill sites, and tunnel sites for which the waiver is sought.
5. All owners of the mining claims, mill sites, and tunnel sites and their addresses must be given.
6. This waiver form must be signed by all the claimants or their designated agent, in original form. If an agent is designated, a notarized designation of agent, signed by all of the claimants with proper address given, must be submitted with this waiver.
7. This form must be filed no later than September 1st for the upcoming assessment year in the BLM State Office where the mining claims or sites are recorded, or the waiver cannot be granted by the BLM. (Example: To obtain a waiver for the assessment year 2012, which begins on September 1, 2011, you must qualify for and file for a waiver no later than September 1, 2011, in the proper BLM State Office.)
8. For all mining claims which require assessment work, you must record an affidavit of labor on or before the December 30th immediately following the filing of this waiver. For all other mining claims or sites waived, you must record a notice of intent to hold on or before the December 30th immediately following the filing of this waiver.
9. Mill and tunnel sites may also be listed on this waiver and be waived from payment of the maintenance fee. A notice of intent to hold for these sites is required to be filed by the December 30th following the filing of this waiver.

PHOENIX, ARIZONA  
 2015 AUG 17 P 3:47  
 RECEIVED  
 BLM AZ STATE OFFICE

FOR OFFICIAL USE ONLY



UNITED STATES  
DEPARTMENT OF THE INTERIOR  
BUREAU OF LAND MANAGEMENT

300

**MAINTENANCE FEE WAIVER CERTIFICATION**

FORM APPROVED  
OMB NO. 1004-0114  
Expires: October 31, 2016

SEE INSTRUCTIONS ON PAGE 2

- This small miner waiver is filed for the assessment year beginning on September 1, 2015 and ending on September 1, 2016
- The undersigned and all related parties owned ten or fewer mining claims, mill, or tunnel sites located and maintained on Federal lands in the United States of America on September 1, 2015.
- The undersigned have performed the assessment work required by law for each mining claim listed prior to filing this waiver and understand that by filing this form, the undersigned must file an affidavit of assessment work with the Bureau of Land Management (BLM) by the December 30th following the filing of this waiver.
- The undersigned understand that if the assessment work obligation has not yet come due under 30 U.S.C. 28 (for those claims in their first assessment year only), a notice of intent to hold reciting this condition must be recorded by the December 30th following the filing of this waiver.
- The undersigned understand that mill and tunnel sites may also be listed on this waiver and be waived from payment of the maintenance fee, and that a notice of intent to hold for these sites is required to be filed with the BLM by the December 30th following the filing of this waiver.
- The undersigned understand and acknowledge that pursuant to 43 U.S.C. 1212 and 18 U.S.C. 1001, the filing or recording of a false, fictitious, or fraudulent document with the BLM may result in a fine of up to \$250,000, a prison term not to exceed five years, or both.
- The mining claims, mill or tunnel sites for which this waiver from payment of the maintenance fees is requested are:

CLAIM OR SITE NAME	BLM RECORDATION SERIAL NUMBER
1. De Vault Placers	AMC 414684 ✓
2. Fletchers Gold	AMC 414685
3. Fletchers Gold Ext.	AMC 414686
4. VIVA Gold	AMC 414693
5. Cougar Run	AMC 344708
6. L. Kker Gitter	AMC 345233
7. Thats Nice #2	AMC 403518
8.	
9.	
10.	

The owner(s) (claimants) of the above mining claims and sites are:

Robert J Priddy  
(Owner's Name - Please Print)

(Owner's Signature)

PO 814  
(Owner's Mailing Address)

Congress AZ 85332  
(City) (State) (Zip Code)

\_\_\_\_\_  
(Owner's Name - Please Print)

\_\_\_\_\_  
(Owner's Signature)

\_\_\_\_\_  
(Owner's Mailing Address)

\_\_\_\_\_  
(City) (State) (Zip Code)

\_\_\_\_\_  
(Owner's Name - Please Print)

\_\_\_\_\_  
(Owner's Signature)

\_\_\_\_\_  
(Owner's Mailing Address)

\_\_\_\_\_  
(City) (State) (Zip Code)

\_\_\_\_\_  
(Owner's Name - Please Print)

\_\_\_\_\_  
(Owner's Signature)

\_\_\_\_\_  
(Owner's Mailing Address)

\_\_\_\_\_  
(City) (State) (Zip Code)

(Continued on page 2)

PHOENIX, ARIZONA

2015 AUG 17 P 3:24

RECEIVED  
BLM AZ STATE OFFICE

RECEIVED  
SEP 18 2015  
BY: RS

NW -  
RS 9/9/15

**United States Department of the Interior  
Bureau of Land Management  
LANDS/RECREATION & PLANNING  
ONE N CENTRAL AVE  
PHOENIX, AZ 85004 -2203  
Phone: 602-417-9200**

Receipt

No: 3326477

<b>Transaction #:</b> 3423828	
<b>Date of Transaction:</b> 06/22/2015	
<b>CUSTOMER:</b>	
MELBURN VROOMAN PO BOX 814 CONGRESS, AZ 85332-0814 US	RECEIVED BLM AZ STATE OFFICE 2015 AUG 17 P 3:24 PHOENIX, ARIZONA

LINE #	QTY	DESCRIPTION	REMARKS	UNIT PRICE	TOTAL
1	1.00	LOCATABLE MINERALS / MINING CLAIMS- NOT NEW-UNADJUD, ONE AUTH NO. ONLY / MINING CLAIM MONEY RECEIVED <b>CASES: AMC414684/\$100.00</b>	POL 2015/10 WAV	- n/a -	100.00
<b>TOTAL:</b>					<b>\$100.00</b>

PAYMENT INFORMATION			
NOTE: Items will appear on credit card statement as "Bureau of Land Mgmt CO".			
1	AMOUNT:	100.00	POSTMARKED: N/A
	TYPE:	CREDIT CARD	RECEIVED: 06/22/2015
	NAME:	VROOMAN, MELBURN PO BOX 814 CONGRESS AZ 85332-0814 US	
	CARD NO:	XXXXXXXXXXXX1117	AUTH CODE: 632610
	NAME ON CARD:	MELBURN N VROOMAN	
	EXPIRES:	09/2017	
	SIGNATURE:		

REMARKS
CLAIMANT HAD EXPIRED WAIVER FORM FOR AMC <del>426136</del> 414684, ET AL. WILL SEND IN NEW WAIVER

This receipt was generated by the automated BLM Collections and Billing System and is a paper representation of a portion of the official electronic record contained therein.



**United States Department of the Interior  
Bureau of Land Management  
LANDS/RECREATION & PLANNING  
ONE N CENTRAL AVE  
PHOENIX, AZ 85004 -2203  
Phone: 602-417-9200**

Receipt

No: 3326477

<b>Transaction #:</b> 3423828	
<b>Date of Transaction:</b> 06/22/2015	
CUSTOMER:	
MELBURN VROOMAN PO BOX 814 CONGRESS, AZ 85332-0814 US	RECEIVED BLM AZ STATE OFFICE 2015 AUG 17 P 3:51 PHOENIX, ARIZONA

LINE #	QTY	DESCRIPTION	REMARKS	UNIT PRICE	TOTAL
1	1.00	LOCATABLE MINERALS / MINING CLAIMS- NOT NEW-UNADJUD, ONE AUTH NO. ONLY / MINING CLAIM MONEY RECEIVED CASES: AMC414684/\$100.00	POL 2015/10 WAV	- n/a -	100.00
<b>TOTAL:</b>					<b>\$100.00</b>

PAYMENT INFORMATION			
NOTE: Items will appear on credit card statement as "Bureau of Land Mgmt CO".			
1	AMOUNT:	100.00	POSTMARKED: N/A
	TYPE:	CREDIT CARD	RECEIVED: 06/22/2015
	NAME:	VROOMAN, MELBURN PO BOX 814 CONGRESS AZ 85332-0814 US	
	CARD NO:	XXXXXXXXXXXX1117	AUTH CODE: 632610
	NAME ON CARD:	MELBURN N VROOMAN	
	EXPIRES:	09/2017	
	SIGNATURE:		

REMARKS
CLAIMANT HAD EXPIRED WAIVER FORM FOR AMC <del>426136</del> 414684, ET AL. WILL SEND IN NEW WAIVER

This receipt was generated by the automated BLM Collections and Billing System and is a paper representation of a portion of the official electronic record contained therein.

When Recorded Return Occurs: \_\_\_\_\_

Mel Vrooman

Po Box 814

Congress Az 85332

426134

414683

~~623526~~

Check here if this is a change of address.

Telephone: 480-399-5805

E-mail address: \_\_\_\_\_

**AFFIDAVIT OF PERFORMANCE OF ANNUAL WORK**

1. State of Arizona, County of Yavapai ss: \_\_\_\_\_

2. I (Name) Melburn N Vrooman

3. Reside at (Address) Po Box 814

Ghost town Rd

City Congress County Yavapai

RECEIVED  
M AZ STATE OFFICE  
2015 JUN 22 P 2:59  
PHOENIX, ARIZONA

State AZ Zip 85332 being duly sworn, depose and say that I am a citizen of the United States, more than eighteen years of age, and that all of the facts set forth in this affidavit, subject to the provisions and penalties of 18 U.S.C. 1001 pertaining to the filing of false, fictitious, or fraudulent statements with the United States, are true and correct according to the best of my knowledge, information and belief.

4. Owner's name and address (If not shown in Items 1-3 above). Patricia Steinmetz -  
Alegria Lane Ghost Town Rd. Congress  
Po Box 953 Congress Az 85332 / Robert J Pritty Po Box 814 AZ 85332

5. That I am personally acquainted with the mining claim(s). The work and improvements were made by and at the expense of the owner(s) of said claim(s). Said contiguous group of claims, listed on this document, are situated in the

Weaver (optional) Mining District; Yavapai County, Arizona.

Line No.	AMC NUMBER	CLAIM/SITE NAME	COUNTY RECORDER DATA (If available)	TWP	RNG	SEC
1	426136	First Forty		9N	4W	18
2	426137	Second Forty		9N	4W	18
3	414683	Cross Over		10N	4W	18
4						
5						
6						

Form: MCF108  
Revised Jan. 2006  
Page 1 of 2

ENTERED  
JUN 24 2015  
BY: [Signature]

RECEIVED  
 ARIZONA STATE OFFICE  
 2015 JUN 22 P 3:00  
 PHOENIX, ARIZONA  
 BLM  
 Date  
 Stamp

7					
8					
9					
10					

6. That between the dates starting at 12 o'clock noon on September 1, 20 14 and ending at 12 o'clock noon on September 1, 20 15 at least \$ 300 dollars worth of work and improvements were done and performed upon said claim(s) or upon one or more of a contiguous group of claims for the benefit of all, wholly or partly outside of a contiguous group of claims for the benefit of all, not including the location work.

7. That the following persons were employed to perform the work and improvements described herein: Mel Vrooman, Todd Vrooman, Dave Pepin, Paul Oakes

8. That the work and improvements performed were: Mel Vrooman, Todd Vrooman, Paul Oakes, Dave Pepin  
Claim Improvements, Roads, Metal Trash Removal

9. Dated: 6/22/15 Signature: Melburn N. Vrooman

SUBSCRIBED AND SWORN TO before me, a Notary Public, this 22 day of June 20 15

By: Melburn N. Vrooman

Notary Public [Signature]

My Commission Expires 10/31/2018



Bureau of Land Management  
 Arizona State Office  
[www.az.blm.gov](http://www.az.blm.gov)

No. of Claims: \_\_\_\_\_ x \$10 = \_\_\_\_\_  
 Check No.: \_\_\_\_\_ Init. \_\_\_\_\_  
 Receipt No.: \_\_\_\_\_  
 For BLM Use Only



When Recorded Return Docu to:  
Mel Vrooman  
PO Box 814  
Congress AZ 85332

414683  
 344707  
 345232  
 403516

Check here is this is a change of address.  
 Telephone: 480-399-5805  
 E-mail address: \_\_\_\_\_

**AFFIDAVIT OF PERFORMANCE OF ANNUAL WORK**

1. State of Arizona, County of Yavapai ss:  
 2. I (Name) Melburn N Vrooman  
 3. Reside at (Address) PO Box 814  
Ghost town Rd  
 City Congress County Yavapai

RECEIVED  
 IN AZ STATE OFFICE  
 JUN 22 P 2:59  
 PHOENIX, ARIZONA  
 BLM  
 Date  
 Stamp

State AZ Zip 85332 being duly sworn, depose and say that I am a citizen of the United States, more than eighteen years of age, and that all of the facts set forth in this affidavit, subject to the provisions and penalties of 18 U.S.C. 1001 pertaining to the filing of false, fictitious, or fraudulent statements with the United States, are true and correct according to the best of my knowledge, information and belief.

4. Owner's name and address (If not shown in Items 1-3 above).  
Robert J. Priddy PO Box 814 Ghost town Rd  
Congress AZ 85332

5. That I am personally acquainted with the mining claim(s). The work and improvements were made by and at the expense of the owner(s) of said claim(s). Said contiguous group of claims, listed on this document, are situated in the Weaver (optional) Mining District; Yavapai County, Arizona.

Line No.	AMC NUMBER	CLAIM/SITE NAME	COUNTY RECORDER DATA (If available)	TWP	RNG	SEC
1	414684	De Vault Placers		10N	4W	17
2	414685	Fletchers Gold		10N	4W	18
3	414686	Fletchers Gold Ext.		10N	4W	18
4	414693	VIVA Gold		10N	4W	18
5	344708	Cougar Run		10N	5W	35
6	345233	Likker Gitter		10N	5W	35

Two Sided Document

ENTERED  
 JUN 24 2015  
 BY: RAM



RECEIVED  
BLM AZ STATE OFFICE  
2015 JUN 22 P 2:59  
PHOENIX, ARIZONA

BLM  
Date  
Stamp

7	403518	Thats Nice #2	BK 4766 P. 492	10N	4W	5
8						
9						
10						

6. That between the dates starting at 12 o'clock noon on September 1, 20 14 and ending at 12 o'clock noon on September 1, 20 15 at least \$ 1040 dollars worth of work and improvements were done and performed upon said claim(s) or upon one or more of a contiguous group of claims for the benefit of all, wholly or partly outside of a contiguous group of claims for the benefit of all, not including the location work.

7. That the following persons were employed to perform the work and improvements described herein: Todd Vrooman, Mel Vrooman, Dave Pepin, Paul Oakes

8. That the work and improvements performed were: Claim Improvements, eg Road Work, Metal Removal, Meals


9. Dated: 6/22/15 Signature: Melburn N Vrooman

SUBSCRIBED AND SWORN TO before me, a Notary Public, this 22 day of June 20 15

By: Melburn N. Vrooman

Notary Public [Signature]

My Commission Expires 10/31/2018



Bureau of Land Management  
Arizona State Office  
[www.az.blm.gov](http://www.az.blm.gov)

No. of Claims: 10 x \$10 = 100  
 Check No.: CC Init. MLL  
 Receipt No.: 3326477  
 For BLM Use Only

Form: MCF108  
Revised Jan. 2006  
Page 2 of 2

UNITED STATES  
DEPARTMENT OF THE INTERIOR  
BUREAU OF LAND MANAGEMENT

63

426134  
414683

MAINTENANCE FEE WAIVER CERTIFICATION

FORM APPROVED  
OMB NO. 1004-0114  
Expires: October 31, 2016

SEE INSTRUCTIONS ON PAGE 2

1. This small miner waiver is filed for the assessment year beginning on September 1, 2015 and ending on September 1, 2016
2. The undersigned and all related parties owned ten or fewer mining claims, mill, or tunnel sites located and maintained on Federal lands in the United States of America on September 1, 2015.
3. The undersigned have performed the assessment work required by law for each mining claim listed prior to filing this waiver and understand that by filing this form, the undersigned must file an affidavit of assessment work with the Bureau of Land Management (BLM) by the December 30th following the filing of this waiver.
4. The undersigned understand that if the assessment work obligation has not yet come due under 30 U.S.C. 28 (for those claims in their first assessment year only), a notice of intent to hold reciting this condition must be recorded by the December 30th following the filing of this waiver.
5. The undersigned understand that mill and tunnel sites may also be listed on this waiver and be waived from payment of the maintenance fee, and that a notice of intent to hold for these sites is required to be filed with the BLM by the December 30th following the filing of this waiver.
6. The undersigned understand and acknowledge that pursuant to 43 U.S.C. 1212 and 18 U.S.C. 1001, the filing or recording of a false, fictitious, or fraudulent document with the BLM may result in a fine of up to \$250,000, a prison term not to exceed five years, or both.
7. The mining claims, mill or tunnel sites for which this waiver from payment of the maintenance fees is requested are:

CLAIM OR SITE NAME	BLM RECORDATION SERIAL NUMBER
1. <u>First Forty</u> ✓	<u>AMC 426136</u>
2. <u>Second Forty</u>	<u>AMC 426137</u>
3. <u>Cross Over</u>	<u>AMC 414683</u>
4.	
5.	
6.	
7.	
8.	
9.	
10.	

The owner(s) (claimants) of the above mining claims and sites are:

Patricia Steinmetz

(Owner's Name - Please Print)

Po Box 953

(Owner's Mailing Address)

Patricia Steinmetz

(Owner's Signature)

Congress

(City)

AZ

(State)

85332

(Zip Code)

Robert J Pritty

(Owner's Name - Please Print)

Po Box 814

(Owner's Mailing Address)

Robert Pritty

(Owner's Signature)

Congress

(City)

AZ

(State)

85332

(Zip Code)

(Owner's Name - Please Print)

(Owner's Mailing Address)

(Owner's Signature)

(City)

(State)

(Zip Code)

(Owner's Name - Please Print)

(Owner's Mailing Address)

(Owner's Signature)

(City)

(State)

(Zip Code)

(Continued on page 2)

INTEREST  
SEP 01 2015

BY: RM

RECEIVED  
BLM AZ STATE OFFICE  
PHOENIX, ARIZONA  
JUN 22 P 9:59  
AZ

RM  
9/1/2015

(Owner's Name - Please Print)	(Owner's Signature)		
(Owner's Mailing Address)	(City)	(State)	(Zip Code)
(Owner's Name - Please Print)	(Owner's Signature)		
(Owner's Mailing Address)	(City)	(State)	(Zip Code)
(Owner's Name - Please Print)	(Owner's Signature)		
(Owner's Mailing Address)	(City)	(State)	(Zip Code)
(Owner's Name - Please Print)	(Owner's Signature)		
(Owner's Mailing Address)	(City)	(State)	(Zip Code)

18 U.S.C. 1001 and 43 U.S.C. 1212 make it a crime for any person knowingly and willfully to make to any department or agency of the United States any false, fictitious or fraudulent statements or representations as to any matter within its jurisdiction.

**INSTRUCTIONS**

1. This certification is made under the provisions of 43 U.S.C. § 1744 and 30 U.S.C. §28-28k and the regulations thereunder (43 CFR Part 3830).
2. The claimant(s) must fill in the dates in paragraph 1 for the beginning and ending of the assessment year for which this waiver is sought.
3. The claimant(s) must fill in the date in paragraph 2 for the beginning of the assessment year for which this waiver is sought.
4. All claim and site names and BLM serial numbers must be listed for the mining claims, mill sites, and tunnel sites for which the waiver is sought.
5. All owners of the mining claims, mill sites, and tunnel sites and their addresses must be given.
6. This waiver form must be signed by all the claimants or their designated agent, in original form. If an agent is designated, a notarized designation of agent, signed by all of the claimants with proper address given, must be submitted with this waiver.
7. This form must be filed no later than September 1st for the upcoming assessment year in the BLM State Office where the mining claims or sites are recorded, or the waiver cannot be granted by the BLM. (Example: To obtain a waiver for the assessment year 2012, which begins on September 1, 2011, you must qualify for and file for a waiver no later than September 1, 2011, in the proper BLM State Office.)
8. For all mining claims which require assessment work, you must record an affidavit of labor on or before the December 30th immediately following the filing of this waiver. For all other mining claims or sites waived, you must record a notice of intent to hold on or before the December 30th immediately following the filing of this waiver.
9. Mill and tunnel sites may also be listed on this waiver and be waived from payment of the maintenance fee. A notice of intent to hold for these sites is required to be filed by the December 30th following the filing of this waiver.

RECEIVED  
 BLM AZ STATE OFFICE  
 2015 JUN 22 P 2:59  
 PHOENIX, ARIZONA

FOR OFFICIAL USE ONLY



UNITED STATES  
DEPARTMENT OF THE INTERIOR  
BUREAU OF LAND MANAGEMENT

65 *me*

228876  
403516  
426134

MAINTENANCE FEE WAIVER CERTIFICATION

FORM APPROVED  
OMB NO. 1004-0114  
Expires: October 31, 2016

SEE INSTRUCTIONS ON PAGE 2

1. This small miner waiver is filed for the assessment year beginning on September 1, 2015 and ending on September 1, 2016
2. The undersigned and all related parties owned ten or fewer mining claims, mill, or tunnel sites located and maintained on Federal lands in the United States of America on September 1, 2015.
3. The undersigned have performed the assessment work required by law for each mining claim listed prior to filing this waiver and understand that by filing this form, the undersigned must file an affidavit of assessment work with the Bureau of Land Management (BLM) by the December 30th following the filing of this waiver.
4. The undersigned understand that if the assessment work obligation has not yet come due under 30 U.S.C. 28 (for those claims in their first assessment year only), a notice of intent to hold reciting this condition must be recorded by the December 30th following the filing of this waiver.
5. The undersigned understand that mill and tunnel sites may also be listed on this waiver and be waived from payment of the maintenance fee, and that a notice of intent to hold for these sites is required to be filed with the BLM by the December 30th following the filing of this waiver.
6. The undersigned understand and acknowledge that pursuant to 43 U.S.C. 1212 and 18 U.S.C. 1001, the filing or recording of a false, fictitious, or fraudulent document with the BLM may result in a fine of up to \$250,000, a prison term not to exceed five years, or both.
7. The mining claims, mill or tunnel sites for which this waiver from payment of the maintenance fees is requested are:

CLAIM OR SITE NAME	BLM RECORDATION SERIAL NUMBER
1. Devils Nest AU1 ✓	AMC 358836
2. Devils Nest AU2	AMC 358837
3. Devils Nest AU10 AMC 358838	AMC 358838
4. Devils Nest AU11	AMC 358839
5. Thats Nice	AMC 403516
6. END RUN	AMC 426135
7.	
8.	
9.	
10.	

The owner(s) (claimants) of the above mining claims and sites are:

Melburn N Vrooman  
(Owner's Name - Please Print)  
Pox 814  
(Owner's Mailing Address)

Melburn N Vrooman  
(Owner's Signature)  
Congress AZ 85332  
(City) (State) (Zip Code)

\_\_\_\_\_  
(Owner's Name - Please Print)  
\_\_\_\_\_  
(Owner's Mailing Address)

\_\_\_\_\_  
(Owner's Signature)  
\_\_\_\_\_  
(City) (State) (Zip Code)

\_\_\_\_\_  
(Owner's Name - Please Print)  
\_\_\_\_\_  
(Owner's Mailing Address)

\_\_\_\_\_  
(Owner's Signature)  
\_\_\_\_\_  
(City) (State) (Zip Code)

\_\_\_\_\_  
(Owner's Name - Please Print)  
\_\_\_\_\_  
(Owner's Mailing Address)

\_\_\_\_\_  
(Owner's Signature)  
\_\_\_\_\_  
(City) (State) (Zip Code)

ENTERED  
SEP 01 2015  
BY: *me*

RECEIVED  
BLM AZ STATE OFFICE  
2015 JUN 22  
PHOENIX, ARIZONA  
2:20 PM

*nmv*  
9/1/2015  
*nm*



(Owner's Name - Please Print)	(Owner's Signature)		
(Owner's Mailing Address)	(City)	(State)	(Zip Code)
(Owner's Name - Please Print)	(Owner's Signature)		
(Owner's Mailing Address)	(City)	(State)	(Zip Code)
(Owner's Name - Please Print)	(Owner's Signature)		
(Owner's Mailing Address)	(City)	(State)	(Zip Code)
(Owner's Name - Please Print)	(Owner's Signature)		
(Owner's Mailing Address)	(City)	(State)	(Zip Code)

18 U.S.C. 1001 and 43 U.S.C. 1212 make it a crime for any person knowingly and willfully to make to any department or agency of the United States any false, fictitious or fraudulent statements or representations as to any matter within its jurisdiction.

**INSTRUCTIONS**

1. This certification is made under the provisions of 43 U.S.C. § 1744 and 30 U.S.C. §28-28k and the regulations thereunder (43 CFR Part 3830).
2. The claimant(s) must fill in the dates in paragraph 1 for the beginning and ending of the assessment year for which this waiver is sought.
3. The claimant(s) must fill in the date in paragraph 2 for the beginning of the assessment year for which this waiver is sought.
4. All claim and site names and BLM serial numbers must be listed for the mining claims, mill sites, and tunnel sites for which the waiver is sought.
5. All owners of the mining claims, mill sites, and tunnel sites and their addresses must be given.
6. This waiver form must be signed by all the claimants or their designated agent, in original form. If an agent is designated, a notarized designation of agent, signed by all of the claimants with proper address given, must be submitted with this waiver.
7. This form must be filed no later than September 1st for the upcoming assessment year in the BLM State Office where the mining claims or sites are recorded, or the waiver cannot be granted by the BLM. (Example: To obtain a waiver for the assessment year 2012, which begins on September 1, 2011, you must qualify for and file for a waiver no later than September 1, 2011, in the proper BLM State Office.)
8. For all mining claims which require assessment work, you must record an affidavit of labor on or before the December 30th immediately following the filing of this waiver. For all other mining claims or sites waived, you must record a notice of intent to hold on or before the December 30th immediately following the filing of this waiver.
9. Mill and tunnel sites may also be listed on this waiver and be waived from payment of the maintenance fee. A notice of intent to hold for these sites is required to be filed by the December 30th following the filing of this waiver.

PHOENIX, ARIZONA  
 2015 JUN 22 P 2:40  
 RECEIVED  
 BLM AZ STATE OFFICE

**FOR OFFICIAL USE ONLY**

358836  
403516  
426134

When Recorded Return Document to:  
Mel Vrooman  
Po Box 814

Congress AZ 85332

Check here is this is a change of address.

Telephone: 480-399-5805

E-mail address: \_\_\_\_\_

**AFFIDAVIT OF PERFORMANCE OF ANNUAL WORK**

1. State of Arizona, County of Yavapai ss:  
2. I (Name) Melburn N. Vrooman  
3. Reside at (Address) Po Box 814  
Ghost town Rd  
City Congress County Yavapai

RECEIVED  
IMAZ STATE OFFICE  
2015 JUN 22 P 2:40  
PHOENIX, ARIZONA  
BLM  
Date  
Stamp

State AZ Zip 85332 being duly sworn, depose and say that I am a citizen of the United States, more than eighteen years of age, and that all of the facts set forth in this affidavit, subject to the provisions and penalties of 18 U.S.C. 1001 pertaining to the filing of false, fictitious, or fraudulent statements with the United States, are true and correct according to the best of my knowledge, information and belief.

4. Owner's name and address (If not shown in Items 1-3 above). \_\_\_\_\_

5. That I am personally acquainted with the mining claim(s). The work and improvements were made by and at the expense of the owner(s) of said claim(s). Said contiguous group of claims, listed on this document, are situated in the

Weaver (optional) Mining District; YAVAPAI County, Arizona.

Line No.	AMC NUMBER	CLAIM/SITE NAME	COUNTY RECORDER DATA (If available)	TWP	RNG	SEC
1	358836	Devils Nest AU1	BK 4109 P. 97	10N	4W	31
2	358837	Devils Nest AU2	BK 4108 P. 99	10N	4W	30,31
3	358838	Devils Nest AU10	BK 4108 P. 100	10N	4W	30,31
4	358839	Devils Nest AU11	BK 4108 P. 95	10N	4W	31
5	403516	Thats Nice	BK 4766 P. 491	9N	4W	5
6	426135	END RUN	BK 4996 P. 757			

(Two sided Document)

RAV

BLM  
Date  
Stamp

2015 JUN 22 P 2:40  
PHOENIX, ARIZONA

RECEIVED  
BLM AZ STATE OFFICE

7						
8						
9						
10						

6. That between the dates starting at 12 o'clock noon on September 1, 20 14 and ending at 12 o'clock noon on September 1, 20 15 at least \$ 1180 dollars worth of work and improvements were done and performed upon said claim(s) or upon one or more of a contiguous group of claims for the benefit of all, wholly or partly outside of a contiguous group of claims for the benefit of all, not including the location work.

7. That the following persons were employed to perform the work and improvements described herein: Melburn Vrooman, Todd Vrooman, John Barrett, Dave Pepin

8. That the work and improvements performed were: CLAIM Improvements, Trash Removal, Repair Rds

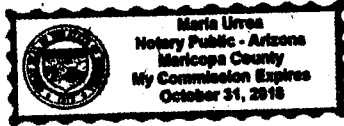
9. Dated: 6/22/15 Signature: Melburn N Vrooman

SUBSCRIBED AND SWORN TO before me, a Notary Public, this 22 day of June 20 15

By: Melburn N Vrooman

Notary Public [Signature]

My Commission Expires 10/31/2018



No. of Claims: \_\_\_\_\_ x \$10 = \_\_\_\_\_

Check No.: \_\_\_\_\_ Init. \_\_\_\_\_

Receipt No.: \_\_\_\_\_

For BLM Use Only

Bureau of Land Management  
Arizona State Office  
[www.az.blm.gov](http://www.az.blm.gov)

**United States Department of the Interior**  
**Bureau of Land Management**  
 LANDS/RECREATION & PLANNING  
 ONE N CENTRAL AVE  
 PHOENIX, AZ 85004 -2203  
 Phone: 602-417-9200

Receipt

No: 3326425


<b>Transaction #:</b> 3423775	
<b>Date of Transaction:</b> 06/22/2015	
<b>CUSTOMER:</b>	
MELBURN VROOMAN PO BOX 814 CONGRESS, AZ 85332-0814 US	

LINE #	QTY	DESCRIPTION	REMARKS	UNIT PRICE	TOTAL
1	1.00	LOCATABLE MINERALS / MINING CLAIMS- NOT NEW-UNADJUD, ONE AUTH NO. ONLY / MINING CLAIM MONEY RECEIVED CASES: AMC426139/\$220.00	POL 2015/22 WAV	- n/a -	220.00
<b>TOTAL:</b>					<b>\$220.00</b>

PAYMENT INFORMATION			
NOTE: Items will appear on credit card statement as "Bureau of Land Mgmt CO".			
1	AMOUNT:	220.00	POSTMARKED: N/A
	TYPE:	CREDIT CARD	RECEIVED: 06/22/2015
	NAME:	VROOMAN, MELBURN PO BOX 814 CONGRESS AZ 85332-0814 US	
	CARD NO:	XXXXXXXXXXXX1117	AUTH CODE: 830639
	NAME ON CARD:	MELBURN N VROOMAN	
	EXPIRES:	09/2017	
	SIGNATURE:		

REMARKS

This receipt was generated by the automated BLM Collections and Billing System and is a paper representation of a portion of the official electronic record contained therein.

  
 BY: *Ram*



426134

When Recorded Return Document:  
Patricia Steinmetz  
Po Box 953  
Congress AZ 85332

Check here if this is a change of address.  
Telephone: 480-399-5805  
E-mail address: \_\_\_\_\_

**AFFIDAVIT OF PERFORMANCE OF ANNUAL WORK**

1. State of Arizona, County of Yavapai ss:  
2. I (Name) Patricia Steinmetz  
3. Reside at (Address) Po Box 953  
Alegria Lane  
City Congress County Yavapai

RECEIVED  
BLM  
Date  
Stamp  
JUN 22 P 2:39  
PHOENIX, ARIZONA  
BLM  
AZ STATE OFFICE

State AZ zip 85332 being duly sworn, depose and say that I am a citizen of the United States, more than eighteen years of age, and that all of the facts set forth in this affidavit, subject to the provisions and penalties of 18 U.S.C. 1001 pertaining to the filing of false, fictitious, or fraudulent statements with the United States, are true and correct according to the best of my knowledge, information and belief.  
4. Owner's name and address (If not shown in Items 1-3 above). \_\_\_\_\_

5. That I am personally acquainted with the mining claim(s). The work and improvements were made by and at the expense of the owner(s) of said claim(s). Said contiguous group of claims, listed on this document, are situated in the

Weaver (optional) Mining District; Yavapai County, Arizona.

Line No.	AMC NUMBER	CLAIM/SITE NAME	COUNTY RECORDER DATA (If available)	TWP	RNG	SEC
1	<del>426137</del>	Little Weaver		9N	5W	24
2	426141	Red Twister		10N	5W	25
3	426142	Twisted Sister		10N	5W	25
4	426138	Indian Creek North		10N	5W	25
5	426140	Red Metal		10N	5W	25
6	426134	East Twenty		9N	4W	18

(Two Sided Document.)

Form: MCF108  
Revised Jan. 2006  
Page 1 of 2

ENTERED  
JUN 24 2015  
BY: Ram

RECEIVED  
BLM AZ STATE OFFICE  
2015 JUN 22 P 2:39  
PHOENIX, ARIZONA

BLM  
Date  
Stamp

7					
8					
9					
10					

6. That between the dates starting at 12 o'clock noon on September 1, 20 14 and ending at 12 o'clock noon on September 1, 20 15 at least \$ 1000 dollars worth of work and improvements were done and performed upon said claim(s) or upon one or more of a contiguous group of claims for the benefit of all, wholly or partly outside of a contiguous group of claims for the benefit of all, not including the location work.

7. That the following persons were employed to perform the work and improvements described herein: Mel Vrooman, Todd Vrooman, John Barrett, Paul Oakes

8. That the work and improvements performed were: Claim Improvements

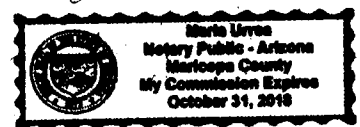
9. Dated: 6/22/15 Signature: Patricia Steinmetz

SUBSCRIBED AND SWORN TO before me, a Notary Public, this 22 day of June 20 15

By: Patricia Steinmetz

Notary Public [Signature]

My Commission Expires 10/31/2018



Bureau of Land Management  
Arizona State Office  
[www.az.blm.gov](http://www.az.blm.gov)

No. of Claims: 22 x \$10 = 220  
 Check No.: CC Init. MLL  
 Receipt No.: 3326425  
 For BLM Use Only

UNITED STATES  
DEPARTMENT OF THE INTERIOR  
BUREAU OF LAND MANAGEMENT

64

426134

AME

MAINTENANCE FEE WAIVER CERTIFICATION

FORM APPROVED  
OMB NO. 1004-0114  
Expires: October 31, 2016

SEE INSTRUCTIONS ON PAGE 2

- This small miner waiver is filed for the assessment year beginning on September 1, 2015 and ending on September 1, 2016
- The undersigned and all related parties owned ten or fewer mining claims, mill, or tunnel sites located and maintained on Federal lands in the United States of America on September 1, 2015.
- The undersigned have performed the assessment work required by law for each mining claim listed prior to filing this waiver and understand that by filing this form, the undersigned must file an affidavit of assessment work with the Bureau of Land Management (BLM) by the December 30th following the filing of this waiver.
- The undersigned understand that if the assessment work obligation has not yet come due under 30 U.S.C. 28 (for those claims in their first assessment year only), a notice of intent to hold reciting this condition must be recorded by the December 30th following the filing of this waiver.
- The undersigned understand that mill and tunnel sites may also be listed on this waiver and be waived from payment of the maintenance fee, and that a notice of intent to hold for these sites is required to be filed with the BLM by the December 30th following the filing of this waiver.
- The undersigned understand and acknowledge that pursuant to 43 U.S.C. 1212 and 18 U.S.C. 1001, the filing or recording of a false, fictitious, or fraudulent document with the BLM may result in a fine of up to \$250,000, a prison term not to exceed five years, or both.
- The mining claims, mill or tunnel sites for which this waiver from payment of the maintenance fees is requested are:

CLAIM OR SITE NAME	BLM RECORDATION SERIAL NUMBER
1. <u>Little Weaver</u> ✓	<u>AMC 426139</u>
2. <u>Red Twister</u>	<u>AMC 426141</u>
3. <u>Twisted Sister</u>	<u>AMC 426142</u>
4. <u>Indian Creek North</u>	<u>AMC 426138</u>
5. <u>Red Metal</u>	<u>AMC 426140</u>
6. <u>EAST Twenty</u>	<u>AMC 426134</u>
7.	
8.	
9.	
10.	

The owner(s) (claimants) of the above mining claims and sites are:

Patricia Steinmetz  
(Owner's Name - Please Print)

Patricia Steinmetz  
(Owner's Signature)

Po Box 953  
(Owner's Mailing Address)

Congress AZ 85332  
(City) (State) (Zip Code)

(Owner's Name - Please Print)

(Owner's Signature)

(Owner's Mailing Address)

(City)

(State)

(Zip Code)

(Owner's Name - Please Print)

(Owner's Signature)

(Owner's Mailing Address)

(City)

(State)

(Zip Code)

(Owner's Name - Please Print)

(Owner's Signature)

(Owner's Mailing Address)

(City)

(State)

(Zip Code)

(Continued on page 2)

INTEREST  
SEP 01 2015  
BY: [Signature]

PHOENIX ARIZONA  
RECEIVED  
JUN 22 2015  
BLM AZ STATE OFFICE

AWI  
9/11/2015  
[Signature]



UNITED STATES 571  
DEPARTMENT OF THE INTERIOR  
BUREAU OF LAND MANAGEMENT

**MAINTENANCE FEE WAIVER CERTIFICATION**

SEE INSTRUCTIONS ON PAGE 2 6/50

AMC 426134  
358836 403598  
426134 405743  
403516 FORM APPROVED  
344708 OMB NO. 1004-0114  
345232 Expires: October 31, 2016  
446414683

1. This small miner waiver is filed for the assessment year beginning on September 1, 2014 and ending on September 1, 2015.
2. The undersigned and all related parties owned ten or fewer mining claims, mill, or tunnel sites located and maintained on Federal lands in the United States of America on September 1, 2014.
3. The undersigned have performed the assessment work required by law for each mining claim listed prior to filing this waiver and understand that by filing this form, the undersigned must file an affidavit of assessment work with the Bureau of Land Management (BLM) by the December 30th following the filing of this waiver.
4. The undersigned understand that if the assessment work obligation has not yet come due under 30 U.S.C. 28 (for those claims in their first assessment year only), a notice of intent to hold reciting this condition must be recorded by the December 30th following the filing of this waiver.
5. The undersigned understand that mill and tunnel sites may also be listed on this waiver and be waived from payment of the maintenance fee, and that a notice of intent to hold for these sites is required to be filed with the BLM by the December 30th following the filing of this waiver.
6. The undersigned understand and acknowledge that pursuant to 43 U.S.C. 1212 and 18 U.S.C. 1001, the filing or recording of a false, fictitious, or fraudulent document with the BLM may result in a fine of up to \$250,000, a prison term not to exceed five years, or both.
7. The mining claims, mill or tunnel sites for which this waiver from payment of the maintenance fees is requested are:

CLAIM OR SITE NAME	✓	BLM RECORDATION SERIAL NUMBER
1. East Twenty	✓	AMC 426134
2. Little Weaver		AMC 426139
3. TWISTED SISTER		AMC 426142
4. RED TWISTER		AMC 426141
5. INDIAN CREEK NORTH		AMC 426138
6. Red Metal		AMC 426140
7.		
8.		
9.		
10.		

The owner(s) (claimants) of the above mining claims and sites are:

Patricia Steinmetz  
(Owner's Name - Please Print)  
PO Box 953  
(Owner's Mailing Address)

Patricia Steinmetz  
(Owner's Signature)  
Congress AZ 85332  
(City) (State) (Zip Code)

\_\_\_\_\_  
(Owner's Name - Please Print)  
\_\_\_\_\_  
(Owner's Mailing Address)

\_\_\_\_\_  
(Owner's Signature)  
\_\_\_\_\_  
(City) (State) (Zip Code)

\_\_\_\_\_  
(Owner's Name - Please Print)  
\_\_\_\_\_  
(Owner's Mailing Address)

\_\_\_\_\_  
(Owner's Signature)  
\_\_\_\_\_  
(City) (State) (Zip Code)

\_\_\_\_\_  
(Owner's Name - Please Print)  
\_\_\_\_\_  
(Owner's Mailing Address)

\_\_\_\_\_  
(Owner's Signature)  
\_\_\_\_\_  
(City) (State) (Zip Code)

(Continued on page 2)

INTEREST  
 SEP 12 2014  
 BY: AM

PHOENIX, ARIZONA  
 AUG 27 2:35 PM  
 RECEIVED  
 ILM AZ STATE OFFICE

NW  
 9/23/2014



UNITED STATES  
DEPARTMENT OF THE INTERIOR  
BUREAU OF LAND MANAGEMENT

1572

MAINTENANCE FEE WAIVER CERTIFICATION

FORM APPROVED  
OMB NO. 1004-0114  
Expires: October 31, 2016

SEE INSTRUCTIONS ON PAGE 2

4

- This small miner waiver is filed for the assessment year beginning on September 1, 2014 and ending on September 1, 2015
- The undersigned and all related parties owned ten or fewer mining claims, mill, or tunnel sites located and maintained on Federal lands in the United States of America on September 1, 2014.
- The undersigned have performed the assessment work required by law for each mining claim listed prior to filing this waiver and understand that by filing this form, the undersigned must file an affidavit of assessment work with the Bureau of Land Management (BLM) by the December 30th following the filing of this waiver.
- The undersigned understand that if the assessment work obligation has not yet come due under 30 U.S.C. 28 (for those claims in their first assessment year only), a notice of intent to hold reciting this condition must be recorded by the December 30th following the filing of this waiver.
- The undersigned understand that mill and tunnel sites may also be listed on this waiver and be waived from payment of the maintenance fee, and that a notice of intent to hold for these sites is required to be filed with the BLM by the December 30th following the filing of this waiver.
- The undersigned understand and acknowledge that pursuant to 43 U.S.C. 1212 and 18 U.S.C. 1001, the filing or recording of a false, fictitious, or fraudulent document with the BLM may result in a fine of up to \$250,000, a prison term not to exceed five years, or both.
- The mining claims, mill or tunnel sites for which this waiver from payment of the maintenance fees is requested are:

CLAIM OR SITE NAME	BLM RECORDATION SERIAL NUMBER
1. First Forty	AMC 426136
2. Second Forty	AMC 426137
3.	
4.	
5.	
6.	
7.	
8.	
9.	
10.	

The owner(s) (claimants) of the above mining claims and sites are:

Patricia Steinmetz  
 (Owner's Name - Please Print)  
 PO Box 953  
 (Owner's Mailing Address)

Patricia Steinmetz  
 (Owner's Signature)  
 Congress, AZ AZ 85332  
 (City) (State) (Zip Code)

Robert J Pritty  
 (Owner's Name - Please Print)  
 PO Box 814 25545 Ghost town Rd  
 (Owner's Mailing Address)

Robert J Pritty  
 (Owner's Signature)  
 Congress AZ 85332  
 (City) (State) (Zip Code)

(Owner's Name - Please Print)  
 (Owner's Mailing Address)

Melburn N Looman POA  
 Agent (Owner's Signature) Only  
 (City) (State) (Zip Code)

(Owner's Name - Please Print)  
 (Owner's Mailing Address)

(Owner's Signature)  
 (City) (State) (Zip Code)

(Continued on page 2)

ENTERED  
 SEP 12 2014  
 BY: km

NWV  
 9/23/2014  
 km

(Owner's Name - Please Print)	(Owner's Signature)		
(Owner's Mailing Address)	(City)	(State)	(Zip Code)
(Owner's Name - Please Print)	(Owner's Signature)		
(Owner's Mailing Address)	(City)	(State)	(Zip Code)
(Owner's Name - Please Print)	(Owner's Signature)		
(Owner's Mailing Address)	(City)	(State)	(Zip Code)
(Owner's Name - Please Print)	(Owner's Signature)		
(Owner's Mailing Address)	(City)	(State)	(Zip Code)

18 U.S.C. 1001 and 43 U.S.C. 1212 make it a crime for any person knowingly and willfully to make to any department or agency of the United States any false, fictitious or fraudulent statements or representations as to any matter within its jurisdiction.

**INSTRUCTIONS**

1. This certification is made under the provisions of 43 U.S.C. § 1744 and 30 U.S.C. §28-28k and the regulations thereunder (43 CFR Part 3830).
2. The claimant(s) must fill in the dates in paragraph 1 for the beginning and ending of the assessment year for which this waiver is sought.
3. The claimant(s) must fill in the date in paragraph 2 for the beginning of the assessment year for which this waiver is sought.
4. All claim and site names and BLM serial numbers must be listed for the mining claims, mill sites, and tunnel sites for which the waiver is sought.
5. All owners of the mining claims, mill sites, and tunnel sites and their addresses must be given.
6. This waiver form must be signed by all the claimants or their designated agent, in original form. If an agent is designated, a notarized designation of agent, signed by all of the claimants with proper address given, must be submitted with this waiver.
7. This form must be filed no later than September 1st for the upcoming assessment year in the BLM State Office where the mining claims or sites are recorded, or the waiver cannot be granted by the BLM. (Example: To obtain a waiver for the assessment year 2012, which begins on September 1, 2011, you must qualify for and file for a waiver no later than September 1, 2011, in the proper BLM State Office.)
8. For all mining claims which require assessment work, you must record an affidavit of labor on or before the December 30th immediately following the filing of this waiver. For all other mining claims or sites waived, you must record a notice of intent to hold on or before the December 30th immediately following the filing of this waiver.
9. Mill and tunnel sites may also be listed on this waiver and be waived from payment of the maintenance fee. A notice of intent to hold for these sites is required to be filed by the December 30th following the filing of this waiver.

RECEIVED  
BLM AZ STATE OFFICE  
2014 AUG 28 A 10:19  
PHOENIX, ARIZONA

FOR OFFICIAL USE ONLY



UNITED STATES 1572  
DEPARTMENT OF THE INTERIOR  
BUREAU OF LAND MANAGEMENT

**MAINTENANCE FEE WAIVER CERTIFICATION**

FORM APPROVED  
OMB NO. 1004-0114  
Expires: October 31, 2016

SEE INSTRUCTIONS ON PAGE 2 4

- This small miner waiver is filed for the assessment year beginning on September 1, 2014 and ending on September 1, 2015
- The undersigned and all related parties owned ten or fewer mining claims, mill, or tunnel sites located and maintained on Federal lands in the United States of America on September 1, 2014.
- The undersigned have performed the assessment work required by law for each mining claim listed prior to filing this waiver and understand that by filing this form, the undersigned must file an affidavit of assessment work with the Bureau of Land Management (BLM) by the December 30th following the filing of this waiver.
- The undersigned understand that if the assessment work obligation has not yet come due under 30 U.S.C. 28 (for those claims in their first assessment year only), a notice of intent to hold reciting this condition must be recorded by the December 30th following the filing of this waiver.
- The undersigned understand that mill and tunnel sites may also be listed on this waiver and be waived from payment of the maintenance fee, and that a notice of intent to hold for these sites is required to be filed with the BLM by the December 30th following the filing of this waiver.
- The undersigned understand and acknowledge that pursuant to 43 U.S.C. 1212 and 18 U.S.C. 1001, the filing or recording of a false, fictitious, or fraudulent document with the BLM may result in a fine of up to \$250,000, a prison term not to exceed five years, or both.
- The mining claims, mill or tunnel sites for which this waiver from payment of the maintenance fees is requested are:

CLAIM OR SITE NAME	BLM RECORDATION SERIAL NUMBER
1. <u>First Forty</u>	<u>AMC 426136</u>
2. <u>Second Forty</u>	<u>AMC 426137</u>
3.	
4.	
5.	
6.	
7.	
8.	
9.	
10.	

The owner(s) (claimants) of the above mining claims and sites are:

Patricia Steinmetz  
(Owner's Name - Please Print)  
PO Box 953  
(Owner's Mailing Address)

Patricia Steinmetz  
(Owner's Signature)  
Congress, AZ AZ 85332  
(City) (State) (Zip Code)

Robert J Pritty  
(Owner's Name - Please Print)  
PO Box 814 25545 Ghost town Rd  
(Owner's Mailing Address)

Robert J Pritty  
(Owner's Signature)  
Congress AZ 85332  
(City) (State) (Zip Code)

Melburn N Vrooman  
(Owner's Name - Please Print)  
Agent only  
(Owner's Mailing Address)

Melburn N Vrooman POA  
Agent Only  
(City) (State) (Zip Code)

\_\_\_\_\_  
(Owner's Name - Please Print)  
\_\_\_\_\_  
(Owner's Mailing Address)

\_\_\_\_\_  
(Owner's Signature)  
\_\_\_\_\_  
(City) (State) (Zip Code)

SEP 12 2014  
BY: LM

NWV  
9/23/2014  
KW

Mel 480-399-5805



(Owner's Name - Please Print)	(Owner's Signature)		
(Owner's Mailing Address)	(City)	(State)	(Zip Code)
(Owner's Name - Please Print)	(Owner's Signature)		
(Owner's Mailing Address)	(City)	(State)	(Zip Code)
(Owner's Name - Please Print)	(Owner's Signature)		
(Owner's Mailing Address)	(City)	(State)	(Zip Code)
(Owner's Name - Please Print)	(Owner's Signature)		
(Owner's Mailing Address)	(City)	(State)	(Zip Code)

18 U.S.C. 1001 and 43 U.S.C. 1212 make it a crime for any person knowingly and willfully to make to any department or agency of the United States any false, fictitious or fraudulent statements or representations as to any matter within its jurisdiction.

**INSTRUCTIONS**

1. This certification is made under the provisions of 43 U.S.C. § 1744 and 30 U.S.C. §28-28k and the regulations thereunder (43 CFR Part 3830).
2. The claimant(s) must fill in the dates in paragraph 1 for the beginning and ending of the assessment year for which this waiver is sought.
3. The claimant(s) must fill in the date in paragraph 2 for the beginning of the assessment year for which this waiver is sought.
4. All claim and site names and BLM serial numbers must be listed for the mining claims, mill sites, and tunnel sites for which the waiver is sought.
5. All owners of the mining claims, mill sites, and tunnel sites and their addresses must be given.
6. This waiver form must be signed by all the claimants or their designated agent, in original form. If an agent is designated, a notarized designation of agent, signed by all of the claimants with proper address given, must be submitted with this waiver.
7. This form must be filed no later than September 1st for the upcoming assessment year in the BLM State Office where the mining claims or sites are recorded, or the waiver cannot be granted by the BLM. (Example: To obtain a waiver for the assessment year 2012, which begins on September 1, 2011, you must qualify for and file for a waiver no later than September 1, 2011, in the proper BLM State Office.)
8. For all mining claims which require assessment work, you must record an affidavit of labor on or before the December 30th immediately following the filing of this waiver. For all other mining claims or sites waived, you must record a notice of intent to hold on or before the December 30th immediately following the filing of this waiver.
9. Mill and tunnel sites may also be listed on this waiver and be waived from payment of the maintenance fee. A notice of intent to hold for these sites is required to be filed by the December 30th following the filing of this waiver.

RECEIVED

M AZ STATE OFFICE

PHOENIX, ARIZONA

2011 AUG 28 A 10:19

FOR OFFICIAL USE ONLY

UNITED STATES  
DEPARTMENT OF THE INTERIOR  
BUREAU OF LAND MANAGEMENT

1573

MAINTENANCE FEE WAIVER CERTIFICATION

FORM APPROVED  
OMB NO. 1004-0114  
Expires: October 31, 2016

SEE INSTRUCTIONS ON PAGE 2

9C

- This small miner waiver is filed for the assessment year beginning on September 1, 2014 and ending on September 1, 2015.
- The undersigned and all related parties owned ten or fewer mining claims, mill, or tunnel sites located and maintained on Federal lands in the United States of America on September 1, 2014.
- The undersigned have performed the assessment work required by law for each mining claim listed prior to filing this waiver and understand that by filing this form, the undersigned must file an affidavit of assessment work with the Bureau of Land Management (BLM) by the December 30th following the filing of this waiver.
- The undersigned understand that if the assessment work obligation has not yet come due under 30 U.S.C. 28 (for those claims in their first assessment year only), a notice of intent to hold reciting this condition must be recorded by the December 30th following the filing of this waiver.
- The undersigned understand that mill and tunnel sites may also be listed on this waiver and be waived from payment of the maintenance fee, and that a notice of intent to hold for these sites is required to be filed with the BLM by the December 30th following the filing of this waiver.
- The undersigned understand and acknowledge that pursuant to 43 U.S.C. 1212 and 18 U.S.C. 1001, the filing or recording of a false, fictitious, or fraudulent document with the BLM may result in a fine of up to \$250,000, a prison term not to exceed five years, or both.
- The mining claims, mill or tunnel sites for which this waiver from payment of the maintenance fees is requested are:

CLAIM OR SITE NAME	BLM RECORDATION SERIAL NUMBER
1. Delta	1 AMC 403598
2. That's Nice #3	AMC 403599
3. Flight Deck	AMC 405743
4.	
5.	
6.	
7.	
8.	
9.	
10.	

The owner(s) (claimants) of the above mining claims and sites are:

William P. Kirkermunde

(Owner's Name - Please Print)

195 Rainbow Rd

(Owner's Mailing Address)

William P Kirkermunde

(Owner's Signature)

Livingston

(City)

TX

(State)

77339

(Zip Code)

(Owner's Name - Please Print)

Melburn N Quoman POA  
Agent ~~(Owner's Signature)~~ only

(Owner's Mailing Address)

(City)

(State)

(Zip Code)

(Owner's Name - Please Print)

(Owner's Signature)

(Owner's Mailing Address)

(City)

(State)

(Zip Code)

(Owner's Name - Please Print)

(Owner's Signature)

(Owner's Mailing Address)

(City)

(State)

(Zip Code)

(Continued on page 2)

INTERIOR  
SEP 12 2014  
BY: pm

NW  
9/23/2014  
pm

(Owner's Name - Please Print)	(Owner's Signature)		
(Owner's Mailing Address)	(City)	(State)	(Zip Code)
(Owner's Name - Please Print)	(Owner's Signature)		
(Owner's Mailing Address)	(City)	(State)	(Zip Code)
(Owner's Name - Please Print)	(Owner's Signature)		
(Owner's Mailing Address)	(City)	(State)	(Zip Code)
(Owner's Name - Please Print)	(Owner's Signature)		
(Owner's Mailing Address)	(City)	(State)	(Zip Code)

---

18 U.S.C. 1001 and 43 U.S.C. 1212 make it a crime for any person knowingly and willfully to make to any department or agency of the United States any false, fictitious or fraudulent statements or representations as to any matter within its jurisdiction.

---

**INSTRUCTIONS**

1. This certification is made under the provisions of 43 U.S.C. § 1744 and 30 U.S.C. §28-28k and the regulations thereunder (43 CFR Part 3830).
2. The claimant(s) must fill in the dates in paragraph 1 for the beginning and ending of the assessment year for which this waiver is sought.
3. The claimant(s) must fill in the date in paragraph 2 for the beginning of the assessment year for which this waiver is sought.
4. All claim and site names and BLM serial numbers must be listed for the mining claims, mill sites, and tunnel sites for which the waiver is sought.
5. All owners of the mining claims, mill sites, and tunnel sites and their addresses must be given.
6. This waiver form must be signed by all the claimants or their designated agent, in original form. If an agent is designated, a notarized designation of agent, signed by all of the claimants with proper address given, must be submitted with this waiver.
7. This form must be filed no later than September 1st for the upcoming assessment year in the BLM State Office where the mining claims or sites are recorded, or the waiver cannot be granted by the BLM. (Example: To obtain a waiver for the assessment year 2012, which begins on September 1, 2011, you must qualify for and file for a waiver no later than September 1, 2011, in the proper BLM State Office.)
8. For all mining claims which require assessment work, you must record an affidavit of labor on or before the December 30th immediately following the filing of this waiver. For all other mining claims or sites waived, you must record a notice of intent to hold on or before the December 30th immediately following the filing of this waiver.
9. Mill and tunnel sites may also be listed on this waiver and be waived from payment of the maintenance fee. A notice of intent to hold for these sites is required to be filed by the December 30th following the filing of this waiver.

RECEIVED  
 BLM AZ STATE OFFICE  
 2014 AUG 28 AM 8:19  
 PHOENIX, ARIZONA

FOR OFFICIAL USE ONLY



UNITED STATES  
DEPARTMENT OF THE INTERIOR  
BUREAU OF LAND MANAGEMENT  
**MAINTENANCE FEE WAIVER CERTIFICATION**

573

Mel  
480-399-5805

FORM APPROVED  
OMB NO. 1004-0114  
Expires: October 31, 2016

SEE INSTRUCTIONS ON PAGE 2

- This small miner waiver is filed for the assessment year beginning on September 1, 2014 and ending on September 1, 2015.
- The undersigned and all related parties owned ten or fewer mining claims, mill, or tunnel sites located and maintained on Federal lands in the United States of America on September 1, 2014.
- The undersigned have performed the assessment work required by law for each mining claim listed prior to filing this waiver and understand that by filing this form, the undersigned must file an affidavit of assessment work with the Bureau of Land Management (BLM) by the December 30th following the filing of this waiver.
- The undersigned understand that if the assessment work obligation has not yet come due under 30 U.S.C. 28 (for those claims in their first assessment year only), a notice of intent to hold reciting this condition must be recorded by the December 30th following the filing of this waiver.
- The undersigned understand that mill and tunnel sites may also be listed on this waiver and be waived from payment of the maintenance fee, and that a notice of intent to hold for these sites is required to be filed with the BLM by the December 30th following the filing of this waiver.
- The undersigned understand and acknowledge that pursuant to 43 U.S.C. 1212 and 18 U.S.C. 1001, the filing or recording of a false, fictitious, or fraudulent document with the BLM may result in a fine of up to \$250,000, a prison term not to exceed five years, or both.
- The mining claims, mill or tunnel sites for which this waiver from payment of the maintenance fees is requested are:

CLAIM OR SITE NAME	BLM RECORDATION SERIAL NUMBER
1. <u>Delta</u>	<u>AMC 403598</u>
2. <u>That's Nice #3</u>	<u>AMC 403599</u>
3. <u>Flight Deck</u>	<u>AMC 405743</u>
4.	
5.	
6.	
7.	
8.	
9.	
10.	

The owner(s) (claimants) of the above mining claims and sites are:

William P. Kirkermunde

(Owner's Name - Please Print)

195 Rainbow Rd

(Owner's Mailing Address)

Melburn N Vrooman agent only  
William P Kirkermunde

(Owner's Signature)

Livingston

(City)

TX

(State)

77339

(Zip Code)

Melburn N Vrooman

(Owner's Name - Please Print)

Melburn N Vrooman POA Agent only

(Owner's Signature)

(City)

(State)

(Zip Code)

(Owner's Name - Please Print)

(Owner's Signature)

(Owner's Mailing Address)

(City)

(State)

(Zip Code)

(Owner's Name - Please Print)

(Owner's Signature)

(Owner's Mailing Address)

(City)

(State)

(Zip Code)

_____ (Owner's Name - Please Print)	_____ (Owner's Signature)		
_____ (Owner's Mailing Address)	_____ (City)	_____ (State)	_____ (Zip Code)
-----			
_____ (Owner's Name - Please Print)	_____ (Owner's Signature)		
_____ (Owner's Mailing Address)	_____ (City)	_____ (State)	_____ (Zip Code)
-----			
_____ (Owner's Name - Please Print)	_____ (Owner's Signature)		
_____ (Owner's Mailing Address)	_____ (City)	_____ (State)	_____ (Zip Code)
-----			
_____ (Owner's Name - Please Print)	_____ (Owner's Signature)		
_____ (Owner's Mailing Address)	_____ (City)	_____ (State)	_____ (Zip Code)

18 U.S.C. 1001 and 43 U.S.C. 1212 make it a crime for any person knowingly and willfully to make to any department or agency of the United States any false, fictitious or fraudulent statements or representations as to any matter within its jurisdiction.

**INSTRUCTIONS**

1. This certification is made under the provisions of 43 U.S.C. § 1744 and 30 U.S.C. §28-28k and the regulations thereunder (43 CFR Part 3830).
2. The claimant(s) must fill in the dates in paragraph 1 for the beginning and ending of the assessment year for which this waiver is sought.
3. The claimant(s) must fill in the date in paragraph 2 for the beginning of the assessment year for which this waiver is sought.
4. All claim and site names and BLM serial numbers must be listed for the mining claims, mill sites, and tunnel sites for which the waiver is sought.
5. All owners of the mining claims, mill sites, and tunnel sites and their addresses must be given.
6. This waiver form must be signed by all the claimants or their designated agent, in original form. If an agent is designated, a notarized designation of agent, signed by all of the claimants with proper address given, must be submitted with this waiver.
7. This form must be filed no later than September 1st for the upcoming assessment year in the BLM State Office where the mining claims or sites are recorded, or the waiver cannot be granted by the BLM. (Example: To obtain a waiver for the assessment year 2012, which begins on September 1, 2011, you must qualify for and file for a waiver no later than September 1, 2011, in the proper BLM State Office.)
8. For all mining claims which require assessment work, you must record an affidavit of labor on or before the December 30th immediately following the filing of this waiver. For all other mining claims or sites waived, you must record a notice of intent to hold on or before the December 30th immediately following the filing of this waiver.
9. Mill and tunnel sites may also be listed on this waiver and be waived from payment of the maintenance fee. A notice of intent to hold for these sites is required to be filed by the December 30th following the filing of this waiver.

RECEIVED  
 BLM STATE OFFICE  
 PHOENIX, ARIZONA  
 2014 AUG 28 AM 11:19

FOR OFFICIAL USE ONLY



574

MAINTENANCE FEE WAIVER CERTIFICATION

FORM APPROVED  
OMB NO. 1004-0114  
Expires: October 31, 2016

SEE INSTRUCTIONS ON PAGE 2

SC

- This small miner waiver is filed for the assessment year beginning on September 1, 2014 and ending on September 1, 2015.
- The undersigned and all related parties owned ten or fewer mining claims, mill, or tunnel sites located and maintained on Federal lands in the United States of America on September 1, 2014.
- The undersigned have performed the assessment work required by law for each mining claim listed prior to filing this waiver and understand that by filing this form, the undersigned must file an affidavit of assessment work with the Bureau of Land Management (BLM) by the December 30th following the filing of this waiver.
- The undersigned understand that if the assessment work obligation has not yet come due under 30 U.S.C. 28 (for those claims in their first assessment year only), a notice of intent to hold reciting this condition must be recorded by the December 30th following the filing of this waiver.
- The undersigned understand that mill and tunnel sites may also be listed on this waiver and be waived from payment of the maintenance fee, and that a notice of intent to hold for these sites is required to be filed with the BLM by the December 30th following the filing of this waiver.
- The undersigned understand and acknowledge that pursuant to 43 U.S.C. 1212 and 18 U.S.C. 1001, the filing or recording of a false, fictitious, or fraudulent document with the BLM may result in a fine of up to \$250,000, a prison term not to exceed five years, or both.
- The mining claims, mill or tunnel sites for which this waiver from payment of the maintenance fees is requested are:

CLAIM OR SITE NAME	BLM RECORDATION SERIAL NUMBER
1. <u>Badger</u>	<u>AMC 412210</u>
2. <u>Oh My Gold</u>	<u>AMC 414687</u>
3. <u>Red Flats Top</u>	<u>AMC 414688</u>
4. <u>Rocky Gulch</u>	<u>AMC 414689</u>
5. <u>The Rusty Pick</u>	<u>AMC 414690</u>
6. <u>Upper Antelope East</u>	<u>AMC 414691</u>
7. <u>Upper Antelope West</u>	<u>AMC 414692</u>
8.	
9.	
10.	

The owner(s) (claimants) of the above mining claims and sites are:

Edward C Husting  
(Owner's Name - Please Print)

11805 Avenida Sivrita  
(Owner's Mailing Address)

Edward C Husting  
(Owner's Signature)

San Diego CA 92818  
(City) (State) (Zip Code)

Kathleen A. Husting  
(Owner's Name - Please Print)

11805 Avenida Sivrita  
(Owner's Mailing Address)

Kathleen A Husting  
(Owner's Signature)

San Diego CA 92818  
(City) (State) (Zip Code)

(Owner's Name - Please Print)

(Owner's Mailing Address)

Melburn N Kooman POA  
Agent ~~(Owner's Signature)~~ ONLY POA

(City)

(State)

(Zip Code)

(Owner's Name - Please Print)

(Owner's Mailing Address)

(City)

(State)

(Zip Code)

(Continued on page 2)

INTERESTED  
SEP 15 2014  
BY: fm

NWV  
9/23/2014  
fm



(Owner's Name - Please Print)	(Owner's Signature)		
(Owner's Mailing Address)	(City)	(State)	(Zip Code)
(Owner's Name - Please Print)	(Owner's Signature)		
(Owner's Mailing Address)	(City)	(State)	(Zip Code)
(Owner's Name - Please Print)	(Owner's Signature)		
(Owner's Mailing Address)	(City)	(State)	(Zip Code)
(Owner's Name - Please Print)	(Owner's Signature)		
(Owner's Mailing Address)	(City)	(State)	(Zip Code)

18 U.S.C. 1001 and 43 U.S.C. 1212 make it a crime for any person knowingly and willfully to make to any department or agency of the United States any false, fictitious or fraudulent statements or representations as to any matter within its jurisdiction.

**INSTRUCTIONS**

1. This certification is made under the provisions of 43 U.S.C. § 1744 and 30 U.S.C. §28-28k and the regulations thereunder (43 CFR Part 3830).
2. The claimant(s) must fill in the dates in paragraph 1 for the beginning and ending of the assessment year for which this waiver is sought.
3. The claimant(s) must fill in the date in paragraph 2 for the beginning of the assessment year for which this waiver is sought.
4. All claim and site names and BLM serial numbers must be listed for the mining claims, mill sites, and tunnel sites for which the waiver is sought.
5. All owners of the mining claims, mill sites, and tunnel sites and their addresses must be given.
6. This waiver form must be signed by all the claimants or their designated agent, in original form. If an agent is designated, a notarized designation of agent, signed by all of the claimants with proper address given, must be submitted with this waiver.
7. This form must be filed no later than September 1st for the upcoming assessment year in the BLM State Office where the mining claims or sites are recorded, or the waiver cannot be granted by the BLM. (Example: To obtain a waiver for the assessment year 2012, which begins on September 1, 2011, you must qualify for and file for a waiver no later than September 1, 2011, in the proper BLM State Office.)
8. For all mining claims which require assessment work, you must record an affidavit of labor on or before the December 30th immediately following the filing of this waiver. For all other mining claims or sites waived, you must record a notice of intent to hold on or before the December 30th immediately following the filing of this waiver.
9. Mill and tunnel sites may also be listed on this waiver and be waived from payment of the maintenance fee. A notice of intent to hold for these sites is required to be filed by the December 30th following the filing of this waiver.

RECEIVED  
 BLM AZ STATE OFFICE  
 2014 AUG 28 A 10:09  
 PHOENIX, ARIZONA

FOR OFFICIAL USE ONLY

UNITED STATES  
DEPARTMENT OF THE INTERIOR  
BUREAU OF LAND MANAGEMENT

574

MAINTENANCE FEE WAIVER CERTIFICATION

FORM APPROVED  
OMB NO. 1004-0114  
Expires: October 31, 2016

SEE INSTRUCTIONS ON PAGE 2

SC

- This small miner waiver is filed for the assessment year beginning on September 1, 2014 and ending on September 1, 2015.
- The undersigned and all related parties owned ten or fewer mining claims, mill, or tunnel sites located and maintained on Federal lands in the United States of America on September 1, 2014.
- The undersigned have performed the assessment work required by law for each mining claim listed prior to filing this waiver and understand that by filing this form, the undersigned must file an affidavit of assessment work with the Bureau of Land Management (BLM) by the December 30th following the filing of this waiver.
- The undersigned understand that if the assessment work obligation has not yet come due under 30 U.S.C. 28 (for those claims in their first assessment year only), a notice of intent to hold reciting this condition must be recorded by the December 30th following the filing of this waiver.
- The undersigned understand that mill and tunnel sites may also be listed on this waiver and be waived from payment of the maintenance fee, and that a notice of intent to hold for these sites is required to be filed with the BLM by the December 30th following the filing of this waiver.
- The undersigned understand and acknowledge that pursuant to 43 U.S.C. 1212 and 18 U.S.C. 1001, the filing or recording of a false, fictitious, or fraudulent document with the BLM may result in a fine of up to \$250,000, a prison term not to exceed five years, or both.
- The mining claims, mill or tunnel sites for which this waiver from payment of the maintenance fees is requested are:

CLAIM OR SITE NAME	BLM RECORDATION SERIAL NUMBER
1. Badger	✓ AMC 412210
2. Oh My Gold	AMC 414687
3. Red Flats Top	AMC 414688
4. Rocky Gulch	AMC 414689
5. The Rusty Pick	AMC 414690
6. Upper Antelope East	AMC 414691
7. Upper Antelope West	AMC 414692
8.	
9.	
10.	

The owner(s) (claimants) of the above mining claims and sites are:

Edward C Husting  
(Owner's Name - Please Print)  
11805 Avenida Sivrita  
(Owner's Mailing Address)

Melburn N Vrooman agent only  
Edward C Husting  
(Owner's Signature)  
San Diego CA 92818  
(City) (State) (Zip Code)

Kathleen A. Husting  
(Owner's Name - Please Print)  
11805 Avenida Sivrita  
(Owner's Mailing Address)

Melburn N Vrooman agent only  
Kathleen A Husting  
(Owner's Signature)  
San Diego CA 92818  
(City) (State) (Zip Code)

Melburn N VROOMAN  
(Owner's Name - Please Print)  
  
(Owner's Mailing Address)

Melburn N Vrooman POA  
Agent ONLY POA  
(City) (State) (Zip Code)

(Owner's Name - Please Print)  
  
(Owner's Mailing Address)

(Owner's Signature)  
  
(City) (State) (Zip Code)

(Continued on page 2)

INTERED  
SEP 15 2014  
BY: JM

NWV  
9/23/2014  
KW



(Owner's Name - Please Print)	(Owner's Signature)		
(Owner's Mailing Address)	(City)	(State)	(Zip Code)
-----			
(Owner's Name - Please Print)	(Owner's Signature)		
(Owner's Mailing Address)	(City)	(State)	(Zip Code)
-----			
(Owner's Name - Please Print)	(Owner's Signature)		
(Owner's Mailing Address)	(City)	(State)	(Zip Code)
-----			
(Owner's Name - Please Print)	(Owner's Signature)		
(Owner's Mailing Address)	(City)	(State)	(Zip Code)

18 U.S.C. 1001 and 43 U.S.C. 1212 make it a crime for any person knowingly and willfully to make to any department or agency of the United States any false, fictitious or fraudulent statements or representations as to any matter within its jurisdiction.

**INSTRUCTIONS**

1. This certification is made under the provisions of 43 U.S.C. § 1744 and 30 U.S.C. §28-28k and the regulations thereunder (43 CFR Part 3830).
2. The claimant(s) must fill in the dates in paragraph 1 for the beginning and ending of the assessment year for which this waiver is sought.
3. The claimant(s) must fill in the date in paragraph 2 for the beginning of the assessment year for which this waiver is sought.
4. All claim and site names and BLM serial numbers must be listed for the mining claims, mill sites, and tunnel sites for which the waiver is sought.
5. All owners of the mining claims, mill sites, and tunnel sites and their addresses must be given.
6. This waiver form must be signed by all the claimants or their designated agent, in original form. If an agent is designated, a notarized designation of agent, signed by all of the claimants with proper address given, must be submitted with this waiver.
7. This form must be filed no later than September 1st for the upcoming assessment year in the BLM State Office where the mining claims or sites are recorded, or the waiver cannot be granted by the BLM. (Example: To obtain a waiver for the assessment year 2012, which begins on September 1, 2011, you must qualify for and file for a waiver no later than September 1, 2011, in the proper BLM State Office.)
8. For all mining claims which require assessment work, you must record an affidavit of labor on or before the December 30th immediately following the filing of this waiver. For all other mining claims or sites waived, you must record a notice of intent to hold on or before the December 30th immediately following the filing of this waiver.
9. Mill and tunnel sites may also be listed on this waiver and be waived from payment of the maintenance fee. A notice of intent to hold for these sites is required to be filed by the December 30th following the filing of this waiver.

RECEIVED  
 BLM AZ STATE OFFICE  
 2011 AUG 28 AM 10:09  
 PHOENIX, ARIZONA

FOR OFFICIAL USE ONLY





(Owner's Name - Please Print)	(Owner's Signature)		
(Owner's Mailing Address)	(City)	(State)	(Zip Code)
(Owner's Name - Please Print)	(Owner's Signature)		
(Owner's Mailing Address)	(City)	(State)	(Zip Code)
(Owner's Name - Please Print)	(Owner's Signature)		
(Owner's Mailing Address)	(City)	(State)	(Zip Code)
(Owner's Name - Please Print)	(Owner's Signature)		
(Owner's Mailing Address)	(City)	(State)	(Zip Code)

18 U.S.C. 1001 and 43 U.S.C. 1212 make it a crime for any person knowingly and willfully to make to any department or agency of the United States any false, fictitious or fraudulent statements or representations as to any matter within its jurisdiction.

**INSTRUCTIONS**

1. This certification is made under the provisions of 43 U.S.C. § 1744 and 30 U.S.C. §28-28k and the regulations thereunder (43 CFR Part 3830).
2. The claimant(s) must fill in the dates in paragraph 1 for the beginning and ending of the assessment year for which this waiver is sought.
3. The claimant(s) must fill in the date in paragraph 2 for the beginning of the assessment year for which this waiver is sought.
4. All claim and site names and BLM serial numbers must be listed for the mining claims, mill sites, and tunnel sites for which the waiver is sought.
5. All owners of the mining claims, mill sites, and tunnel sites and their addresses must be given.
6. This waiver form must be signed by all the claimants or their designated agent, in original form. If an agent is designated, a notarized designation of agent, signed by all of the claimants with proper address given, must be submitted with this waiver.
7. This form must be filed no later than September 1st for the upcoming assessment year in the BLM State Office where the mining claims or sites are recorded, or the waiver cannot be granted by the BLM. (Example: To obtain a waiver for the assessment year 2012, which begins on September 1, 2011, you must qualify for and file for a waiver no later than September 1, 2011, in the proper BLM State Office.)
8. For all mining claims which require assessment work, you must record an affidavit of labor on or before the December 30th immediately following the filing of this waiver. For all other mining claims or sites waived, you must record a notice of intent to hold on or before the December 30th immediately following the filing of this waiver.
9. Mill and tunnel sites may also be listed on this waiver and be waived from payment of the maintenance fee. A notice of intent to hold for these sites is required to be filed by the December 30th following the filing of this waiver.

RECEIVED  
 BLM AZ STATE OFFICE  
 2014 AUG 28 10:19  
 PHOENIX, ARIZONA

FOR OFFICIAL USE ONLY



UNITED STATES 1575  
DEPARTMENT OF THE INTERIOR  
BUREAU OF LAND MANAGEMENT

**MAINTENANCE FEE WAIVER CERTIFICATION**

FORM APPROVED  
OMB NO. 1004-0114  
Expires: October 31, 2016

SEE INSTRUCTIONS ON PAGE 2 SC

1. This small miner waiver is filed for the assessment year beginning on September 1, 2014 and ending on September 1, 2015
2. The undersigned and all related parties owned ten or fewer mining claims, mill, or tunnel sites located and maintained on Federal lands in the United States of America on September 1, 2014.
3. The undersigned have performed the assessment work required by law for each mining claim listed prior to filing this waiver and understand that by filing this form, the undersigned must file an affidavit of assessment work with the Bureau of Land Management (BLM) by the December 30th following the filing of this waiver.
4. The undersigned understand that if the assessment work obligation has not yet come due under 30 U.S.C. 28 (for those claims in their first assessment year only), a notice of intent to hold reciting this condition must be recorded by the December 30th following the filing of this waiver.
5. The undersigned understand that mill and tunnel sites may also be listed on this waiver and be waived from payment of the maintenance fee, and that a notice of intent to hold for these sites is required to be filed with the BLM by the December 30th following the filing of this waiver.
6. The undersigned understand and acknowledge that pursuant to 43 U.S.C. 1212 and 18 U.S.C. 1001, the filing or recording of a false, fictitious, or fraudulent document with the BLM may result in a fine of up to \$250,000, a prison term not to exceed five years, or both.
7. The mining claims, mill or tunnel sites for which this waiver from payment of the maintenance fees is requested are:

CLAIM OR SITE NAME	BLM RECORDATION SERIAL NUMBER
1. <u>Crossover</u>	<u>✓ AMC 414683</u>
2.	
3.	
4.	
5.	
6.	
7.	
8.	
9.	
10.	

The owner(s) (claimants) of the above mining claims and sites are:

Patricia Cook  
(Owner's Name - Please Print)  
3100 S. Whitehorse Pike #7  
(Owner's Mailing Address)

Melburn N Vrooman agent only  
Patricia Cook  
(Owner's Signature)  
Hammonton NJ 08037  
(City) (State) (Zip Code)

Robert J. Pritty  
(Owner's Name - Please Print)  
Po Box 814 25545 GHOST TWN Rd  
(Owner's Mailing Address)


Robert J Pritty  
(Owner's Signature)  
Congress AZ 85332  
(City) (State) (Zip Code)

Melburn N Vrooman  
(Owner's Name - Please Print)

Melburn N Vrooman POA agent ONLY POA  
(Owner's Signature)

\_\_\_\_\_  
(Owner's Name - Please Print)  
\_\_\_\_\_  
(Owner's Mailing Address)

\_\_\_\_\_  
(Owner's Signature)  
\_\_\_\_\_  
(City) (State) (Zip Code)



M/V  
9/23/2014  
PM



(Owner's Name - Please Print)	(Owner's Signature)		
(Owner's Mailing Address)	(City)	(State)	(Zip Code)
(Owner's Name - Please Print)	(Owner's Signature)		
(Owner's Mailing Address)	(City)	(State)	(Zip Code)
(Owner's Name - Please Print)	(Owner's Signature)		
(Owner's Mailing Address)	(City)	(State)	(Zip Code)
(Owner's Name - Please Print)	(Owner's Signature)		
(Owner's Mailing Address)	(City)	(State)	(Zip Code)

18 U.S.C. 1001 and 43 U.S.C. 1212 make it a crime for any person knowingly and willfully to make to any department or agency of the United States any false, fictitious or fraudulent statements or representations as to any matter within its jurisdiction.

**INSTRUCTIONS**

1. This certification is made under the provisions of 43 U.S.C. § 1744 and 30 U.S.C. §28-28k and the regulations thereunder (43 CFR Part 3830).
2. The claimant(s) must fill in the dates in paragraph 1 for the beginning and ending of the assessment year for which this waiver is sought.
3. The claimant(s) must fill in the date in paragraph 2 for the beginning of the assessment year for which this waiver is sought.
4. All claim and site names and BLM serial numbers must be listed for the mining claims, mill sites, and tunnel sites for which the waiver is sought.
5. All owners of the mining claims, mill sites, and tunnel sites and their addresses must be given.
6. This waiver form must be signed by all the claimants or their designated agent, in original form. If an agent is designated, a notarized designation of agent, signed by all of the claimants with proper address given, must be submitted with this waiver.
7. This form must be filed no later than September 1st for the upcoming assessment year in the BLM State Office where the mining claims or sites are recorded, or the waiver cannot be granted by the BLM. (Example: To obtain a waiver for the assessment year 2012, which begins on September 1, 2011, you must qualify for and file for a waiver no later than September 1, 2011, in the proper BLM State Office.)
8. For all mining claims which require assessment work, you must record an affidavit of labor on or before the December 30th immediately following the filing of this waiver. For all other mining claims or sites waived, you must record a notice of intent to hold on or before the December 30th immediately following the filing of this waiver.
9. Mill and tunnel sites may also be listed on this waiver and be waived from payment of the maintenance fee. A notice of intent to hold for these sites is required to be filed by the December 30th following the filing of this waiver.

FOR OFFICIAL USE ONLY

RECEIVED  
BLM AZ STATE OFFICE  
2014 AUG 28 AM 10:19  
PHOENIX, ARIZONA

UNITED STATES 1575  
DEPARTMENT OF THE INTERIOR  
BUREAU OF LAND MANAGEMENT

**MAINTENANCE FEE WAIVER CERTIFICATION**

FORM APPROVED  
OMB NO. 1004-0114  
Expires: October 31, 2016

SEE INSTRUCTIONS ON PAGE 2 SC

1. This small miner waiver is filed for the assessment year beginning on September 1, 2014 and ending on September 1, 2015
2. The undersigned and all related parties owned ten or fewer mining claims, mill, or tunnel sites located and maintained on Federal lands in the United States of America on September 1, 2014.
3. The undersigned have performed the assessment work required by law for each mining claim listed prior to filing this waiver and understand that by filing this form, the undersigned must file an affidavit of assessment work with the Bureau of Land Management (BLM) by the December 30th following the filing of this waiver.
4. The undersigned understand that if the assessment work obligation has not yet come due under 30 U.S.C. 28 (for those claims in their first assessment year only), a notice of intent to hold reciting this condition must be recorded by the December 30th following the filing of this waiver.
5. The undersigned understand that mill and tunnel sites may also be listed on this waiver and be waived from payment of the maintenance fee, and that a notice of intent to hold for these sites is required to be filed with the BLM by the December 30th following the filing of this waiver.
6. The undersigned understand and acknowledge that pursuant to 43 U.S.C. 1212 and 18 U.S.C. 1001, the filing or recording of a false, fictitious, or fraudulent document with the BLM may result in a fine of up to \$250,000, a prison term not to exceed five years, or both.
7. The mining claims, mill or tunnel sites for which this waiver from payment of the maintenance fees is requested are:

CLAIM OR SITE NAME	BLM RECORDATION SERIAL NUMBER
1. <u>Crossover</u>	<u>✓ AMC 414683</u>
2.	
3.	
4.	
5.	
6.	
7.	
8.	
9.	
10.	

The owner(s) (claimants) of the above mining claims and sites are:

<p><u>Patricia Cook</u> (Owner's Name - Please Print)</p> <p><u>3100 S. Whitehorse Pike #7</u> (Owner's Mailing Address)</p> <hr/> <p><u>Robert J. Priddy</u> (Owner's Name - Please Print)</p> <p><u>Po Box 814 25545 GHOST TOWN Rd</u> (Owner's Mailing Address)</p> <hr/> <p><u>Melburn N Vrooman</u> (Owner's Name - Please Print)</p> <p>_____ (Owner's Mailing Address)</p> <hr/> <p>_____ (Owner's Name - Please Print)</p> <p>_____ (Owner's Mailing Address)</p>	<p><u>Melburn N Vrooman agent only</u> <u>Patricia Cook</u> (Owner's Signature)</p> <p><u>Hammonton NJ 08037</u> (City) (State) (Zip Code)</p> <hr/> <p><u>Melburn N Vrooman agent only</u> <u>Robert J Priddy</u> (Owner's Signature)</p> <p><u>Congress AZ 85332</u> (City) (State) (Zip Code)</p> <hr/> <p><u>Melburn N Vrooman POA agent ONLY POA</u> (Owner's Signature)</p> <p>_____ (City) (State) (Zip Code)</p> <hr/> <p>_____ (Owner's Signature)</p> <p>_____ (City) (State) (Zip Code)</p>
-----------------------------------------------------------------------------------------------------------------------------------------------------------------------------------------------------------------------------------------------------------------------------------------------------------------------------------------------------------------------------------------------------------------------------------------------------------------------------------------------------------	------------------------------------------------------------------------------------------------------------------------------------------------------------------------------------------------------------------------------------------------------------------------------------------------------------------------------------------------------------------------------------------------------------------------------------------------------------------------------------------------------------------------------------------------

ENTERED  
SEP 15 2014

BY: fm

NW ✓  
9/23/2014  
RM

(Owner's Name - Please Print)	(Owner's Signature)		
(Owner's Mailing Address)	(City)	(State)	(Zip Code)
(Owner's Name - Please Print)	(Owner's Signature)		
(Owner's Mailing Address)	(City)	(State)	(Zip Code)
(Owner's Name - Please Print)	(Owner's Signature)		
(Owner's Mailing Address)	(City)	(State)	(Zip Code)
(Owner's Name - Please Print)	(Owner's Signature)		
(Owner's Mailing Address)	(City)	(State)	(Zip Code)

18 U.S.C. 1001 and 43 U.S.C. 1212 make it a crime for any person knowingly and willfully to make to any department or agency of the United States any false, fictitious or fraudulent statements or representations as to any matter within its jurisdiction.

**INSTRUCTIONS**

1. This certification is made under the provisions of 43 U.S.C. § 1744 and 30 U.S.C. §28-28k and the regulations thereunder (43 CFR Part 3830).
2. The claimant(s) must fill in the dates in paragraph 1 for the beginning and ending of the assessment year for which this waiver is sought.
3. The claimant(s) must fill in the date in paragraph 2 for the beginning of the assessment year for which this waiver is sought.
4. All claim and site names and BLM serial numbers must be listed for the mining claims, mill sites, and tunnel sites for which the waiver is sought.
5. All owners of the mining claims, mill sites, and tunnel sites and their addresses must be given.
6. This waiver form must be signed by all the claimants or their designated agent, in original form. If an agent is designated, a notarized designation of agent, signed by all of the claimants with proper address given, must be submitted with this waiver.
7. This form must be filed no later than September 1st for the upcoming assessment year in the BLM State Office where the mining claims or sites are recorded, or the waiver cannot be granted by the BLM. (Example: To obtain a waiver for the assessment year 2012, which begins on September 1, 2011, you must qualify for and file for a waiver no later than September 1, 2011, in the proper BLM State Office.)
8. For all mining claims which require assessment work, you must record an affidavit of labor on or before the December 30th immediately following the filing of this waiver. For all other mining claims or sites waived, you must record a notice of intent to hold on or before the December 30th immediately following the filing of this waiver.
9. Mill and tunnel sites may also be listed on this waiver and be waived from payment of the maintenance fee. A notice of intent to hold for these sites is required to be filed by the December 30th following the filing of this waiver.

RECEIVED  
BLM AZ STATE OFFICE  
2014 AUG 28 10:19  
PHOENIX, ARIZONA

FOR OFFICIAL USE ONLY



UNITED STATES  
DEPARTMENT OF THE INTERIOR  
BUREAU OF LAND MANAGEMENT

1576

MAINTENANCE FEE WAIVER CERTIFICATION

FORM APPROVED  
OMB NO. 1004-0114  
Expires: October 31, 2016

SEE INSTRUCTIONS ON PAGE 2

SC

- This small miner waiver is filed for the assessment year beginning on September 1, 2014 and ending on September 1, 2015
- The undersigned and all related parties owned ten or fewer mining claims, mill, or tunnel sites located and maintained on Federal lands in the United States of America on September 1, 2014.
- The undersigned have performed the assessment work required by law for each mining claim listed prior to filing this waiver and understand that by filing this form, the undersigned must file an affidavit of assessment work with the Bureau of Land Management (BLM) by the December 30th following the filing of this waiver.
- The undersigned understand that if the assessment work obligation has not yet come due under 30 U.S.C. 28 (for those claims in their first assessment year only), a notice of intent to hold reciting this condition must be recorded by the December 30th following the filing of this waiver.
- The undersigned understand that mill and tunnel sites may also be listed on this waiver and be waived from payment of the maintenance fee, and that a notice of intent to hold for these sites is required to be filed with the BLM by the December 30th following the filing of this waiver.
- The undersigned understand and acknowledge that pursuant to 43 U.S.C. 1212 and 18 U.S.C. 1001, the filing or recording of a false, fictitious, or fraudulent document with the BLM may result in a fine of up to \$250,000, a prison term not to exceed five years, or both.
- The mining claims, mill or tunnel sites for which this waiver from payment of the maintenance fees is requested are:

CLAIM OR SITE NAME	BLM RECORDATION SERIAL NUMBER
1. Devils Nest AU2	✓ AMC 358837
2. Devils Nest AU10	AMC 358838
3. Devils Nest AU11	AMC 358839
4. Devils Nest AU1	AMC 358836
5. END RUN	AMC 426135
6. That's NICE	AMC 403516
7.	
8.	
9.	
10.	

The owner(s) (claimants) of the above mining claims and sites are:

Melburn N. Vrooman  
 (Owner's Name - Please Print)  
 PO Box 814  
 (Owner's Mailing Address)

Melburn N. Vrooman  
 (Owner's Signature)  
 Congress (City) A2 (State) 85332 (Zip Code)

(Owner's Name - Please Print)  
 (Owner's Mailing Address)

(Owner's Signature)  
 (City) (State) (Zip Code)

(Owner's Name - Please Print)  
 (Owner's Mailing Address)

(Owner's Signature)  
 (City) (State) (Zip Code)

(Owner's Name - Please Print)  
 (Owner's Mailing Address)

(Owner's Signature)  
 (City) (State) (Zip Code)

(Continued on page 2)

RECEIVED  
 STATE OFFICE  
 81-0118  
 9/23/2014

ENTERED  
 SEP 15 2014  
 BY: JM

NWV  
 9/23/2014  
 RM

(Owner's Name - Please Print)	(Owner's Signature)		
(Owner's Mailing Address)	(City)	(State)	(Zip Code)
(Owner's Name - Please Print)	(Owner's Signature)		
(Owner's Mailing Address)	(City)	(State)	(Zip Code)
(Owner's Name - Please Print)	(Owner's Signature)		
(Owner's Mailing Address)	(City)	(State)	(Zip Code)
(Owner's Name - Please Print)	(Owner's Signature)		
(Owner's Mailing Address)	(City)	(State)	(Zip Code)

18 U.S.C. 1001 and 43 U.S.C. 1212 make it a crime for any person knowingly and willfully to make to any department or agency of the United States any false, fictitious or fraudulent statements or representations as to any matter within its jurisdiction.

**INSTRUCTIONS**

1. This certification is made under the provisions of 43 U.S.C. § 1744 and 30 U.S.C. §28-28k and the regulations thereunder (43 CFR Part 3830).
2. The claimant(s) must fill in the dates in paragraph 1 for the beginning and ending of the assessment year for which this waiver is sought.
3. The claimant(s) must fill in the date in paragraph 2 for the beginning of the assessment year for which this waiver is sought.
4. All claim and site names and BLM serial numbers must be listed for the mining claims, mill sites, and tunnel sites for which the waiver is sought.
5. All owners of the mining claims, mill sites, and tunnel sites and their addresses must be given.
6. This waiver form must be signed by all the claimants or their designated agent, in original form. If an agent is designated, a notarized designation of agent, signed by all of the claimants with proper address given, must be submitted with this waiver.
7. This form must be filed no later than September 1st for the upcoming assessment year in the BLM State Office where the mining claims or sites are recorded, or the waiver cannot be granted by the BLM. (Example: To obtain a waiver for the assessment year 2012, which begins on September 1, 2011, you must qualify for and file for a waiver no later than September 1, 2011, in the proper BLM State Office.)
8. For all mining claims which require assessment work, you must record an affidavit of labor on or before the December 30th immediately following the filing of this waiver. For all other mining claims or sites waived, you must record a notice of intent to hold on or before the December 30th immediately following the filing of this waiver.
9. Mill and tunnel sites may also be listed on this waiver and be waived from payment of the maintenance fee. A notice of intent to hold for these sites is required to be filed by the December 30th following the filing of this waiver.

RECEIVED  
 BLM AZ STATE OFFICE  
 2014 AUG 28 A 10:18  
 PHOENIX, ARIZONA

FOR OFFICIAL USE ONLY



UNITED STATES  
DEPARTMENT OF THE INTERIOR  
BUREAU OF LAND MANAGEMENT

577

MAINTENANCE FEE WAIVER CERTIFICATION

FORM APPROVED  
OMB NO. 1004-0114  
Expires: October 31, 2016

SEE INSTRUCTIONS ON PAGE 2

SC

- This small miner waiver is filed for the assessment year beginning on September 1, 2014 and ending on September 1, 2015.
- The undersigned and all related parties owned ten or fewer mining claims, mill, or tunnel sites located and maintained on Federal lands in the United States of America on September 1, 2014.
- The undersigned have performed the assessment work required by law for each mining claim listed prior to filing this waiver and understand that by filing this form, the undersigned must file an affidavit of assessment work with the Bureau of Land Management (BLM) by the December 30th following the filing of this waiver.
- The undersigned understand that if the assessment work obligation has not yet come due under 30 U.S.C. 28 (for those claims in their first assessment year only), a notice of intent to hold reciting this condition must be recorded by the December 30th following the filing of this waiver.
- The undersigned understand that mill and tunnel sites may also be listed on this waiver and be waived from payment of the maintenance fee, and that a notice of intent to hold for these sites is required to be filed with the BLM by the December 30th following the filing of this waiver.
- The undersigned understand and acknowledge that pursuant to 43 U.S.C. 1212 and 18 U.S.C. 1001, the filing or recording of a false, fictitious, or fraudulent document with the BLM may result in a fine of up to \$250,000, a prison term not to exceed five years, or both.
- The mining claims, mill or tunnel sites for which this waiver from payment of the maintenance fees is requested are:

CLAIM OR SITE NAME	BLM RECORDATION SERIAL NUMBER
1. DeVault Placers	✓ AMC 414684
2. Fletchers Gold	AMC 414685
3. Fletchers Gold Ext.	AMC 414686
4. VIVA GOLD	AMC 414693
5. COUGAR RUN	AMC 344708
6. LIKKER GITLER	AMC 345233
7. THATS NICE #2	AMC 403518
8.	
9.	
10.	

The owner(s) (claimants) of the above mining claims and sites are:

Robert J Pritty  
 (Owner's Name - Please Print)  
 PoBox 814 25545 S. Ghost tw n  
 (Owner's Mailing Address) Rd.

Robert J. Pritty  
 (Owner's Signature)  
 Congress AZ 85332  
 (City) (State) (Zip Code)

(Owner's Name - Please Print)  
 (Owner's Mailing Address)

Melburn N Krooman  
 agent (Owner's Signature) onty PoA  
 (City) (State) (Zip Code)

(Owner's Name - Please Print)  
 (Owner's Mailing Address)

(Owner's Signature)  
 (City) (State) (Zip Code)

(Owner's Name - Please Print)  
 (Owner's Mailing Address)

(Owner's Signature)  
 (City) (State) (Zip Code)

(Continued on page 2)

STATE OFFICE RECEIVED  
SEP 15 8 10:18

ENTERED  
 SEP 15 2014  
 BY: [Signature]

nmv  
9/23/2014  
[Signature]



(Owner's Name - Please Print)	(Owner's Signature)		
(Owner's Mailing Address)	(City)	(State)	(Zip Code)
(Owner's Name - Please Print)	(Owner's Signature)		
(Owner's Mailing Address)	(City)	(State)	(Zip Code)
(Owner's Name - Please Print)	(Owner's Signature)		
(Owner's Mailing Address)	(City)	(State)	(Zip Code)
(Owner's Name - Please Print)	(Owner's Signature)		
(Owner's Mailing Address)	(City)	(State)	(Zip Code)

18 U.S.C. 1001 and 43 U.S.C. 1212 make it a crime for any person knowingly and willfully to make to any department or agency of the United States any false, fictitious or fraudulent statements or representations as to any matter within its jurisdiction.

**INSTRUCTIONS**

1. This certification is made under the provisions of 43 U.S.C. § 1744 and 30 U.S.C. §28-28k and the regulations thereunder (43 CFR Part 3830).
2. The claimant(s) must fill in the dates in paragraph 1 for the beginning and ending of the assessment year for which this waiver is sought.
3. The claimant(s) must fill in the date in paragraph 2 for the beginning of the assessment year for which this waiver is sought.
4. All claim and site names and BLM serial numbers must be listed for the mining claims, mill sites, and tunnel sites for which the waiver is sought.
5. All owners of the mining claims, mill sites, and tunnel sites and their addresses must be given.
6. This waiver form must be signed by all the claimants or their designated agent, in original form. If an agent is designated, a notarized designation of agent, signed by all of the claimants with proper address given, must be submitted with this waiver.
7. This form must be filed no later than September 1st for the upcoming assessment year in the BLM State Office where the mining claims or sites are recorded, or the waiver cannot be granted by the BLM. (Example: To obtain a waiver for the assessment year 2012, which begins on September 1, 2011, you must qualify for and file for a waiver no later than September 1, 2011, in the proper BLM State Office.)
8. For all mining claims which require assessment work, you must record an affidavit of labor on or before the December 30th immediately following the filing of this waiver. For all other mining claims or sites waived, you must record a notice of intent to hold on or before the December 30th immediately following the filing of this waiver.
9. Mill and tunnel sites may also be listed on this waiver and be waived from payment of the maintenance fee. A notice of intent to hold for these sites is required to be filed by the December 30th following the filing of this waiver.

RECEIVED  
 BLM AZ STATE OFFICE  
 2014 AUG 28 AM 10:18  
 PHOENIX, ARIZONA

FOR OFFICIAL USE ONLY

UNITED STATES 577  
DEPARTMENT OF THE INTERIOR  
BUREAU OF LAND MANAGEMENT  
**MAINTENANCE FEE WAIVER CERTIFICATION**

FORM APPROVED  
OMB NO. 1004-0114  
Expires: October 31, 2016

SEE INSTRUCTIONS ON PAGE 2 SC

1. This small miner waiver is filed for the assessment year beginning on September 1, 2014 and ending on September 1, 2015.
2. The undersigned and all related parties owned ten or fewer mining claims, mill, or tunnel sites located and maintained on Federal lands in the United States of America on September 1, 2014.
3. The undersigned have performed the assessment work required by law for each mining claim listed prior to filing this waiver and understand that by filing this form, the undersigned must file an affidavit of assessment work with the Bureau of Land Management (BLM) by the December 30th following the filing of this waiver.
4. The undersigned understand that if the assessment work obligation has not yet come due under 30 U.S.C. 28 (for those claims in their first assessment year only), a notice of intent to hold reciting this condition must be recorded by the December 30th following the filing of this waiver.
5. The undersigned understand that mill and tunnel sites may also be listed on this waiver and be waived from payment of the maintenance fee, and that a notice of intent to hold for these sites is required to be filed with the BLM by the December 30th following the filing of this waiver.
6. The undersigned understand and acknowledge that pursuant to 43 U.S.C. 1212 and 18 U.S.C. 1001, the filing or recording of a false, fictitious, or fraudulent document with the BLM may result in a fine of up to \$250,000, a prison term not to exceed five years, or both.
7. The mining claims, mill or tunnel sites for which this waiver from payment of the maintenance fees is requested are:

CLAIM OR SITE NAME	BLM RECORDATION SERIAL NUMBER
1. De Vault Placers	✓ AMC 414684
2. Fletchers Gold	AMC 414685
3. Fletchers Gold Ext	AMC 414686
4. VIVA GOLD	AMC 414693
5. COUGAR RUN	AMC 344708
6. LIKKER GITTER	AMC 345233
7. THATS NICE #2	AMC 403518
8.	
9.	
10.	

The owner(s) (claimants) of the above mining claims and sites are:

Robert J Pritty

(Owner's Name - Please Print)

PO Box 814 25545 S. Ghost town Rd.

(Owner's Mailing Address)

Melburn N Urooman agent only  
Robert J. Pritty

(Owner's Signature)

Congress AZ 85332

(City)

(State)

(Zip Code)

Melborn N Urooman

(Owner's Name - Please Print)

Melburn N Urooman agent only POA

(Owner's Signature)

(Owner's Mailing Address)

(City)

(State)

(Zip Code)

(Owner's Name - Please Print)

(Owner's Signature)

(Owner's Mailing Address)

(City)

(State)

(Zip Code)

(Owner's Name - Please Print)


(Owner's Signature)

(Owner's Mailing Address)

(City)

(State)

(Zip Code)



Melburn N Urooman  
9/23/2014  
[signature]

(Owner's Name - Please Print)	(Owner's Signature)		
(Owner's Mailing Address)	(City)	(State)	(Zip Code)
(Owner's Name - Please Print)	(Owner's Signature)		
(Owner's Mailing Address)	(City)	(State)	(Zip Code)
(Owner's Name - Please Print)	(Owner's Signature)		
(Owner's Mailing Address)	(City)	(State)	(Zip Code)
(Owner's Name - Please Print)	(Owner's Signature)		
(Owner's Mailing Address)	(City)	(State)	(Zip Code)

18 U.S.C. 1001 and 43 U.S.C. 1212 make it a crime for any person knowingly and willfully to make to any department or agency of the United States any false, fictitious or fraudulent statements or representations as to any matter within its jurisdiction.

**INSTRUCTIONS**

1. This certification is made under the provisions of 43 U.S.C. § 1744 and 30 U.S.C. §28-28k and the regulations thereunder (43 CFR Part 3830).
2. The claimant(s) must fill in the dates in paragraph 1 for the beginning and ending of the assessment year for which this waiver is sought.
3. The claimant(s) must fill in the date in paragraph 2 for the beginning of the assessment year for which this waiver is sought.
4. All claim and site names and BLM serial numbers must be listed for the mining claims, mill sites, and tunnel sites for which the waiver is sought.
5. All owners of the mining claims, mill sites, and tunnel sites and their addresses must be given.
6. This waiver form must be signed by all the claimants or their designated agent, in original form. If an agent is designated, a notarized designation of agent, signed by all of the claimants with proper address given, must be submitted with this waiver.
7. This form must be filed no later than September 1st for the upcoming assessment year in the BLM State Office where the mining claims or sites are recorded, or the waiver cannot be granted by the BLM. (Example: To obtain a waiver for the assessment year 2012, which begins on September 1, 2011, you must qualify for and file for a waiver no later than September 1, 2011, in the proper BLM State Office.)
8. For all mining claims which require assessment work, you must record an affidavit of labor on or before the December 30th immediately following the filing of this waiver. For all other mining claims or sites waived, you must record a notice of intent to hold on or before the December 30th immediately following the filing of this waiver.
9. Mill and tunnel sites may also be listed on this waiver and be waived from payment of the maintenance fee. A notice of intent to hold for these sites is required to be filed by the December 30th following the filing of this waiver.

FOR OFFICIAL USE ONLY

RECEIVED  
BLM AZ STATE OFFICE  
2011 AUG 28 AM 10:18  
PHOENIX, ARIZONA



426134

**NOTICE OF INTENTION TO HOLD MINING CLAIMS/SITES**

When Recorded Return Document to:

Mel Vrooman  
Po Box 814

Congress AZ 85332

RECEIVED  
AZ STATE OFFICE  
2014 AUG 27 P 2:32  
PHOENIX, ARIZONA  
BLM  
Date  
Stamp

Check here if this is a change of address.

Telephone: 480-399-5805

E-mail Address VRO70@yahoo.com

I (We) intend to hold the claims(s) and/or site(s) listed below for the calendar year 2014, and I (We) have filed or will file a Notice of Intent to Hold in the county where the claim (s) is located.

Reason for filing a Notice of Intent to Hold instead of an assessment work filing (check one):

- Maintenance fee was paid to maintain claim(s) during this assessment year.
- Mill or tunnel sites.
- Claim(s) was located during the current assessment year.
- BLM has deferred assessment work (attach copy of decision granting deferment, or pending petition for deferment including date petition was filed.)

Line No.	AMC NUMBER	CLAIM/SITE NAME	COUNTY RECORDER DATA (If available)	TWP	RNG	SEC
1	426135	END RUN	B 4996 P. 757	10N	5W	36
2						
3						
4						
5						
6						
7						
8						
9						
10						

Two Sided Document

ENTERED  
AUG 29 2014  
BY: Raman

NOTICE OF INTENTION TO HOLD MINING CLAIMS/SITES  
page 2

RECEIVED  
M AZ STATE OFFICE  
2014 AUG 27 P 2:32  
PHOENIX, ARIZONA  
BLM  
Date  
Stamp

1. State of Arizona, County of Yavapai

2. I (Name) Melburn N Vrooman

3. Reside at (Address) PO Box 814 Ghost town Rd

City Congress County Yavapai State AZ Zip 85332 being duly sworn, depose and say that I am a citizen of the United States, more than eighteen years of age, that all of the facts set forth in this notice, subject to the provisions and penalties of 18 U.S.C. 1001 pertaining to the filing of false, fictitious, or fraudulent statements with the United States, are true and correct according to the best of my knowledge, information and belief.

4. Owner's name and address (If not shown in Items 1-3 above). \_\_\_\_\_

5. Dated: 8/16/14 Signature: Melburn N Vrooman

Bureau of Land Management  
Arizona State Office  
[www.az.blm.gov](http://www.az.blm.gov)

No. of Claims: 1 x \$10 = 10  
Check No: CC Init. SC  
Receipt No.: 3114530  
For BLM Use Only

Form: MCF110  
Revised Jan. 2006  
Page 2 of 2

426134

Send To:

**NOTICE OF INTENTION TO HOLD MINING CLAIMS/SITES**

When Recorded Return Document to:

Patricia Steinmetz

PO Box 953

Congress AZ 85332

BLM  
Date  
Stamp

RECEIVED  
BLM AZ STATE OFFICE  
PHOENIX, ARIZONA

2014 AUG 27 P 2: 32

Check here if this is a change of address.

Telephone: 480-399-5806

E-mail Address \_\_\_\_\_

I (We) intend to hold the claims(s) and/or site(s) listed below for the calendar year 20 14 and I (We) have filed or will file a Notice of Intent to Hold in the county where the claim (s) is located.

Reason for filing a Notice of Intent to Hold instead of an assessment work filing (check one):

Maintenance fee was paid to maintain claim(s) during this assessment year.

Mill or tunnel sites.

Claim(s) was located during the current assessment year.

BLM has deferred assessment work (attach copy of decision granting deferment, or pending petition for deferment including date petition was filed.)

Line No.	AMC NUMBER	CLAIM/SITE NAME	COUNTY RECORDER DATA (If available)	TWP	RNG	SEC
1	426136	First Forty		9N	4W	18
2	426137	Second Forty		9N	4W	18
3	426139	Little Weaver		9N	5W	24
4	426141	Red Twister		10N	5W	25
5	426142	Twisted Sister		10N	5W	25
6	426138	Indian Creek North		10N	5W	25
7	426140	Red Metal		10N	5W	25
8	426134	EAST twenty		9N	4W	18
9						
10						

Two Sided Document

ENTERED  
AUG 29 2014  
BY: Rutan

Form: MCF110

Revised Jan.2006

Page 1 of 2



NOTICE OF INTENTION TO HOLD MINING CLAIMS/SITES  
page 2

RECEIVED  
M. AZ STATE OFFICE  
2014 AUG 27 PD 2:32  
PHOENIX, ARIZONA  
BLM  
Date  
Stamp

1. State of Arizona, County of Yavapai  
2. I (Name) Patricia Steinmetz  
3. Reside at (Address) PO Box 953

City Congress County Yavapai State AZ Zip 85332 being duly sworn, depose and say that I am a citizen of the United States, more than eighteen years of age, that all of the facts set forth in this notice, subject to the provisions and penalties of 18 U.S.C. 1001 pertaining to the filing of false, fictitious, or fraudulent statements with the United States, are true and correct according to the best of my knowledge, information and belief.

4. Owner's name and address (If not shown in Items 1-3 above). \_\_\_\_\_

5. Dated: 8/17/2014 Signature: Patricia Steinmetz

Bureau of Land Management  
Arizona State Office  
[www.az.blm.gov](http://www.az.blm.gov)

No. of Claims: 8 x \$10 = 80  
Check No: CC Init. SC  
Receipt No.: 3114530  
For BLM Use Only

Form: MCF110  
Revised Jan. 2006  
Page 2 of 2

403598  
405743

When Recorded Return Document to:  
Melburn N Vrooman  
PO Box 814  
Congress, AZ 85332

Check here if this is a change of address.  
Telephone: 480-399 5805  
E-mail address: VRO 70@yahoo.com

**AFFIDAVIT OF PERFORMANCE OF ANNUAL WORK**

1. State of Arizona, County of Yavapai ss:  
2. I (Name) Melburn N Vrooman  
3. Reside at (Address) Po Box 814  
Congress County Yavapai  
State AZ Zip 85332

RECEIVED  
BLM AZ STATE OFFICE  
2014 AUG 27 P 2:33  
PHOENIX, ARIZONA  
BLM  
Date  
Stamp

being duly sworn, depose and say that I am a citizen of the United States, more than eighteen years of age, and that all of the facts set forth in this affidavit, subject to the provisions and penalties of 18 U.S.C. 1001 pertaining to the filing of false, fictitious, or fraudulent statements with the United States, are true and correct according to the best of my knowledge, information and belief.

4. Owner's name and address (If not shown in Items 1-3 above). William P Kirkermide  
195 Rainbow Road, Livingston TEXAS 77339

5. That I am personally acquainted with the mining claim(s). The work and improvements were made by and at the expense of the owner(s) of said claim(s). Said contiguous group of claims, listed on this document, are situated in the Weaver (optional) Mining District; Yavapai County, Arizona.

Line No.	AMC NUMBER	CLAIM/SITE NAME	COUNTY RECORDER DATA (If available)	TWP	RNG	SEC
1	403598	Delta		10N	4W	30
2	403599	Thats Nice#3		10N	4W	30
3	405743	Flight Deck	B.4796 P.139	9N	4W	8
4						
5						
6						

Form: MCF108  
Revised Jan. 2006  
Page 1 of 2

ENTERED  
AUG 29 2014  
BY: RAM

BLM Date Stamp	2014 AUG 27 P 2:33	RECEIVED LM AZ STATE OFFICE PHOENIX, ARIZONA
----------------------	-----------------------	----------------------------------------------------

7					
8					
9					
10					

6. That between the dates starting at 12 o'clock noon on September 1, 20 13 and ending at 12 o'clock noon on September 1, 20 14 at least \$ 600- dollars worth of work and improvements were done and performed upon said claim(s) or upon one or more of a contiguous group of claims for the benefit of all, wholly or partly outside of a contiguous group of claims for the benefit of all, not including the location work.

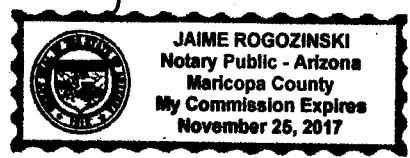
7. That the following persons were employed to perform the work and improvements described herein: Mel Vrooman, Paul Kirkeemindi, Justin Smith, John Barrett

8. That the work and improvements performed were: Claim Improvements, Roads Access, Security

9. Dated: 8/27/14 Signature: Melburn N Vrooman Melburn N Vrooman

SUBSCRIBED AND SWORN TO before me, a Notary Public, this 27<sup>th</sup> day of August 20 14

By: Melburn Vrooman  
 Notary Public [Signature]  
 My Commission Expires November 25, 2017



Bureau of Land Management  
 Arizona State Office  
[www.az.blm.gov](http://www.az.blm.gov)

No. of Claims: <u>3</u> x \$10 = <u>30</u>
Check No.: <u>CC</u> Init. <u>SC</u>
Receipt No.: <u>3114530</u>
For BLM Use Only



412210  
414683

When Recorded Return Document to:

Mel Vrooman  
PO Box 814  
Congress AZ  
85332

Check here if this is a change of address.

Telephone: 480-399-5805

E-mail address: \_\_\_\_\_

**AFFIDAVIT OF PERFORMANCE OF ANNUAL WORK**

1. State of Arizona, County of Yavapai ss:

2. I (Name) Melburn N Vrooman

3. Reside at (Address) PO Box 814

City Congress County Yavapai

State AZ zip 85332

being duly sworn, depose and say that I am a citizen of the United States, more than eighteen years of age, and that all of the facts set forth in this affidavit, subject to the provisions and penalties of 18 U.S.C. 1001 pertaining to the filing of false, fictitious, or fraudulent statements with the United States, are true and correct according to the best of my knowledge, information and belief.

4. Owner's name and address (If not shown in Items 1-3 above). Edward C Husting and Kathleen A Husting 11805 Avenida Sivarita, San Diego, CA 92818

5. That I am personally acquainted with the mining claim(s). The work and improvements were made by and at the expense of the owner(s) of said claim(s). Said contiguous group of claims, listed on this document, are situated in the

Weaver (optional) Mining District; Yavapai County, Arizona.

RECEIVED  
BLM  
Date  
Stamp  
2014 AUG 27 P 2:33  
PHOENIX, ARIZONA  
M AZ STATE OFFICE

Line No.	AMC NUMBER	CLAIM/SITE NAME	COUNTY RECORDER DATA (If available)	TWP	RNG	SEC
1	412210	Badger	B4835 P. 800 Amend B. 4846 P. 401	13N	1W	21
2	414687	OH My Gold	B 4870 P 928	10N	4W	18
3	414688	Red Flats Top	B. 4870 P. 924	10N	4W	18
4	414689	Rocky Gulch	B 4870 P. 927	10N	4W	18
5	414690	The Rusty Pick	B 4870 P. 926	10N	4W	18
6	414691	Upper Antelope EAST	B 4870 P. 929	10N	4W	17

Form: MCF108  
Revised Jan. 2006  
Page 1 of 2

INTEREST  
AUG 29 2014  
BY: A. Am

AFFIDAVIT OF PERFORMANCE OF ANNUAL WORK - page 2

RECEIVED  
 MARICOPA STATE OFFICE  
 2014 AUG 27 P 2:33  
 PHOENIX, ARIZONA

BLM  
 Date  
 Stamp

7	414692	Upper Antelope West B, 4870 P. 930	10N	4W	17
8					
9					
10					

6. That between the dates starting at 12 o'clock noon on September 1, 20 13 and ending at 12 o'clock noon on September 1, 20 14 at least \$ 1858 dollars worth of work and improvements were done and performed upon said claim(s) or upon one or more of a contiguous group of claims for the benefit of all, wholly or partly outside of a contiguous group of claims for the benefit of all, not including the location work.

7. That the following persons were employed to perform the work and improvements described herein: Mel Vrooman, John Barrett, Justin Smith, Dave Pepin

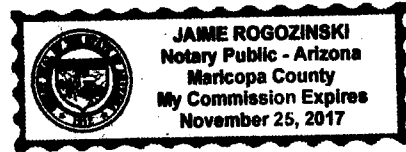
8. That the work and improvements performed were: Roads to Claim, Claim Improvements

9. Dated: 8/27/14 Signature: Melburn N Vrooman Melburn N Vrooman

SUBSCRIBED AND SWORN TO before me, a Notary Public, this 27<sup>th</sup> day of August 20 14

By: Melburn Vrooman  
 Notary Public

My Commission Expires November 25, 2017



Bureau of Land Management  
 Arizona State Office  
[www.az.blm.gov](http://www.az.blm.gov)

No. of Claims: 7 x \$10 = 70  
 Check No.: CC Init. SC  
 Receipt No.: 3114530  
 For BLM Use Only

358836  
344707  
403516

When Recorded Return Document to:  
Mel Vrooman  
PO Box 814  
Congress AZ 85332

Check here is this is a change of address.  
Telephone: 480-399-5805  
E-mail address: vro70@yahoo.com

**AFFIDAVIT OF PERFORMANCE OF ANNUAL WORK**

1. State of Arizona, County of YAVAPAI ss:  
2. I (Name) Melbourn N Vrooman  
3. Reside at (Address) PO Box 814  
  
City Congress County YAVAPAI

RECEIVED  
BLM AZ STATE OFFICE  
2014 AUG 27 P 2:34  
PHOENIX, ARIZONA  
BLM Date Stamp

State AZ Zip 85332 being duly sworn, depose and say that I am a citizen of the United States, more than eighteen years of age, and that all of the facts set forth in this affidavit, subject to the provisions and penalties of 18 U.S.C. 1001 pertaining to the filing of false, fictitious, or fraudulent statements with the United States, are true and correct according to the best of my knowledge, information and belief.  
4. Owner's name and address (If not shown in Items 1-3 above).

5. That I am personally acquainted with the mining claim(s). The work and improvements were made by and at the expense of the owner(s) of said claim(s). Said contiguous group of claims, listed on this document, are situated in the Weaver (optional) Mining District; YAVAPAI County, Arizona.

Line No.	AMC NUMBER	CLAIM/SITE NAME	COUNTY RECORDER DATA (If available)	TWP	RNG	SEC
1	358837	Devils Nest AU2	BK 4108 P.99	10N	4W	30,31
2	358838	Devils Nest AU10	BK 4108 P.100	10N	4W	30,31
3	358839	Devils Nest AU11	BK 4108 P.95	10N	4W	31
4	358836	Devils Nest AU1	BK 4109 P.97	10N	4W	31
5	344708	Cougar Run		10N	5W	35
6	345233	LIKKER Gitter		10N	5W	35

Form: MCF108  
Revised Jan. 2006  
Page 1 of 2

ENTERED  
AUG 29 2014  
BY: Rdm



BLM  
Date  
Stamp

PHOENIX, ARIZONA

20th AUG 27 P 2:34

RECEIVED  
BLM AZ STATE OFFICE

NOI

7	403516	That's Nice	BK 4766 P.491	9N	4W	5
8	403518	That's Nice #2	BK 4766 P.492	10N	4W	30
9	403517	That's Nice #1	BK 4765 P.117	10N	5W	36
10						

FEE \$ 155.00

6. That between the dates starting at 12 o'clock noon on September 1, 20 13 and ending at 12 o'clock noon on September 1, 20 14 at least \$ 1600 dollars worth of work and improvements were done and performed upon said claim(s) or upon one or more of a contiguous group of claims for the benefit of all, wholly or partly outside of a contiguous group of claims for the benefit of all, not including the location work.

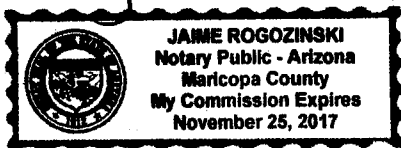
7. That the following persons were employed to perform the work and improvements described herein: John Barrett, Steve Barrett, John Taylor, William Berridge

8. That the work and improvements performed were: Road Repair to claims, Claim Improvements, Geological Report

9. Dated: 8/27/14 Signature: Melburn N Vrooman Melburn N Vrooman

SUBSCRIBED AND SWORN TO before me, a Notary Public, this 27<sup>th</sup> day of August 20 14

By: Melburn Vrooman  
Notary Public  
My Commission Expires November 25, 2017



Bureau of Land Management  
Arizona State Office  
[www.az.blm.gov](http://www.az.blm.gov)

No. of Claims: 9 x \$10 = 90  
 Check No.: CC Init. SC  
 Receipt No.: 3114530  
 For BLM Use Only

414683

When Recorded Return Document to:

Mel Vrooman  
PO BOX 814

Congress AZ 85332

Check here is this is a change of address.

Telephone: 480-399-5805

E-mail address: \_\_\_\_\_

**AFFIDAVIT OF PERFORMANCE OF ANNUAL WORK**

1. State of Arizona, County of Yavapai ss:

2. I (Name) Melburn N Vrooman

3. Reside at (Address) PO BOX 814

City Congress County Yavapai

State AZ zip 85332 being duly sworn, depose and say that I am a citizen of the United States, more than eighteen years of age, and that all of the facts set forth in this affidavit, subject to the provisions and penalties of 18 U.S.C. 1001 pertaining to the filing of false, fictitious, or fraudulent statements with the United States, are true and correct according to the best of my knowledge, information and belief.

4. Owner's name and address (If not shown in Items 1-3 above). Patricia Cook (AMC 414683 only)  
Robert J Pritty 85535 Ghost town Rd Congress AZ

5. That I am personally acquainted with the mining claim(s). The work and improvements were made by and at the expense of the owner(s) of said claim(s). Said contiguous group of claims, listed on this document, are situated in the

Weaver (optional) Mining District; Yavapai County, Arizona.

RECEIVED  
BLM AZ STATE OFFICE  
2014 AUG 27 P 2:34  
PHOENIX, ARIZONA

Line No.	AMC NUMBER	CLAIM/SITE NAME	COUNTY RECORDER DATA (If available)	TWP	RNG	SEC
1	414684	De Vault Placers		10N	4W	17
2	414685	Fletchers Gold		10N	4W	18
3	414686	Fletchers Gold Ext		10N	4W	18
4	414693	VIVA Gold		10N	4W	18
5	414683	Cross over		10N	4W	18
6						

Form: MCF108  
Revised Jan. 2006  
Page 1 of 2

ENTERED  
AUG 29 2014  
BY: Adm

RECEIVED  
 MARICOPA STATE OFFICE  
 2014 AUG 27 P 2:34  
 PHOENIX, ARIZONA

BLM  
 Date  
 Stamp

7						
8						
9						
10						

6. That between the dates starting at 12 o'clock noon on September 1, 20 13 and ending at 12 o'clock noon on September 1, 20 14 at least \$ 1150 dollars worth of work and improvements were done and performed upon said claim(s) or upon one or more of a contiguous group of claims for the benefit of all, wholly or partly outside of a contiguous group of claims for the benefit of all, not including the location work.

7. That the following persons were employed to perform the work and improvements described herein: Dave Pepin, mel Vrooman, Todd Jenkins, John Barrett

8. That the work and improvements performed were: Claim Improvements, Road work

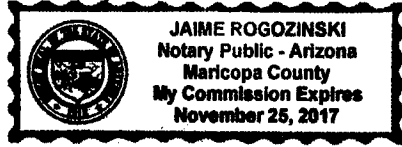
9. Dated: 8/27/14 Signature: Melburn N Vrooman Melburn N Vrooman

SUBSCRIBED AND SWORN TO before me, a Notary Public, this 27<sup>th</sup> day of August 20 14

By: Melburn Vrooman

Notary Public [Signature]

My Commission Expires November 25, 2017



Bureau of Land Management  
 Arizona State Office  
[www.az.blm.gov](http://www.az.blm.gov)

No. of Claims: 5 x \$10 = 50  
 Check No.: CC Init. SC  
 Receipt No.: 3114530  
 For BLM Use Only

Form: MCF108  
 Revised Jan. 2006  
 Page 2 of 2



403516

**NOTICE OF INTENTION TO HOLD MINING CLAIMS/SITES**

When Recorded Return Document to:

Dennis Jabes  
325 Scots Ave SE  
McINTOSH, MN  
56556

RECEIVED  
BLM AZ STATE OFFICE  
2014 AUG 27 P 2:31  
PHOENIX, ARIZONA  
BLM  
Date  
Stamp

Check here if this is a change of address.  
Telephone: 218 431 0154  
E-mail Address \_\_\_\_\_

I (We) intend to hold the claims(s) and/or site(s) listed below for the calendar year 2014, and I (We) have filed or will file a Notice of Intent to Hold in the county where the claim (s) is located.

Reason for filing a Notice of Intent to Hold instead of an assessment work filing (check one):

- Maintenance fee was paid to maintain claim(s) during this assessment year.
- Mill or tunnel sites.
- Claim(s) was located during the current assessment year.
- BLM has deferred assessment work (attach copy of decision granting deferment, or pending petition for deferment including date petition was filed.)

Line No.	AMC NUMBER	CLAIM/SITE NAME	COUNTY RECORDER DATA (If available)	TWP	RNG	SEC
1	403517	Thats Nice #1		10N	5W	36
2						
3						
4						
5						
6						
7						
8						
9						
10						

INTEREST  
AUG 29 2014  
BY: Ram

NOTICE OF INTENTION TO HOLD MINING CLAIMS/SITES  
page 2

RECEIVED  
M-AZ STATE OFFICE  
2014 AUG 27 P 2: 31  
PHOENIX, ARIZONA  
BLM  
Date  
Stamp

1. State of Arizona, County of Yavapai

2. I (Name) Dennis Jones

3. Reside at (Address) 325 Scots Ave SE, McIntosh M

City McIntosh County Pope State MN Zip 56556

being duly sworn, depose and say that I am a citizen of the United States, more than eighteen years of age, that all of the facts set forth in this notice, subject to the provisions and penalties of 18 U.S.C. 1001 pertaining to the filing of false, fictitious, or fraudulent statements with the United States, are true and correct according to the best of my knowledge, information and belief.

4. Owner's name and address (If not shown in Items 1-3 above). \_\_\_\_\_

5. Dated: 8/18/14 Signature: Dennis Jones

Bureau of Land Management  
Arizona State Office  
[www.blm.gov/az](http://www.blm.gov/az)

No. of Claims: 1 x \$10 = 10  
Check No: CC Init. SC  
Receipt No.: 3114530  
For BLM Use Only

1 When Recorded, mail to:

RECEIVED  
M AZ STATE OFFICE  
2014 AUG 27 P 2:40  
PHOENIX, ARIZONA

2  
3  
4  
5  
6 **SPECIAL DURABLE FINANCIAL POWER OF ATTORNEY**

7  
8 **KNOW ALL MEN BY THESE PRESENTS:**

9  
10 That I, Patricia M. Cook, the undersigned principal, whose address is 3100 S. White Horse Pike,  
11 #7, Hammonton, New Jersey 08037 by this instrument, hereby constitute and appoint  
12 Melburn N. Vrooman, whose address is P.O.Box 814, 25545 South Ghost Town Road, Congress, Arizona  
13 85332, as my Agent to act in my name, place, stead, and for my use and benefit, as if I were  
14 personally present to transact such business and perform every act requisite and necessary to:

- 15  
16 1. Locate, acquire, contract, manage, file and record mining claims on my behalf; and to  
17 effect any or all of the above described transactions to any entities on such terms  
18 and at prices my attorney may deem proper, and in my name to make, execute,  
19 acknowledge and deliver any instrument necessary to effect such transactions; and to  
20 ask for, demand, sue for, collect, recover and receive all monies which may become due  
21 and owing to me by reason of such transaction;

22  
23 **FURTHERMORE**, I specifically authorize my above named agent to:


- 24  
25 1. Buy, sell, contract, receive, possess, transfer, lease,  
26 Let, demise, remise, release, encumber, hypothecate, or mortgage,  
27 whichever is applicable to accomplish the objectives heretofore described.  
28  
29 2. Sign, seal, deliver or otherwise execute and/or acknowledge  
30 any and all instruments, papers, or documents requisite and necessary to  
accomplish the objectives heretofore described.




1  
2 GIVING AND GRANTING unto said Agent, full power and authority to transact  
3 any business, perform every act and thing whatsoever requisite and  
4 necessary to fully accomplish the intent and purposes of this Special  
5 Power of Attorney, and therefore, I hereby ratify and confirm every act  
6 that said Agent shall lawfully do or cause to be done by virtue of these  
7 presents.

8  
9 The validity of this Special Power of Attorney shall not be affected by  
10 any subsequent disability, incapacity, or lapse of time, and shall  
11 continue in full force and effect during my lifetime, unless sooner  
12 revoked or terminated by me in writing.

13  
14 IN WITNESS WHEREOF, I (we) have hereunto set my (our) hand(s) and seal  
15 this 25 day of November, 2011.

16  
17   
18 Signature of Witness

16  
17   
18 Signature of

19  
20 97 S. White Horse Pike  
21 Address of Witness

20 3100 S. WHP # 7  
21 Address of Principal

22  
23 Hammonon NJ 08037  
24 City/State/Zip


22  
23 Hammonon, NJ 08037  
24 City/State/Zip

25  
26  
27  
28  
29  
30  
RECEIVED  
AZ STATE OFFICE  
2011 AUG 27 P 2:40  
PHOENIX, ARIZONA

1  
2  
3  
4  
5  
6  
7  
8  
9  
10  
11  
12  
13  
14  
15  
16  
17  
18  
19  
20  
21  
22  
23  
24  
25  
26  
27  
28  
29  
30

ACKNOWLEDGMENT OF PRINCIPAL


I, Patricia M. Cook, the principal, sign my name to this power of attorney this 25 day of November, 2011, and being first duly sworn, do declare to the undersigned authority that I sign and execute this instrument as my power of attorney, and that I sign it willingly, or willingly direct another to sign for me, that I execute it as my free and voluntary act for the purposes expressed in the power of attorney and that I am eighteen years of age or older, of sound mind and under no constraint or undue influences.

  
Signature of

RECEIVED  
AZ STATE OFFICE  
2011 AUG 27 P 2:41  
PHOENIX, ARIZONA

AFFIDAVIT OF WITNESS

I, Yisel Richards, the witness, sign my name to the foregoing power of attorney being first duly sworn and do declare to the undersigned authority that the principal signs and executes this instrument as his power of attorney and that he signs it willingly, or willingly directs another to sign for him, and that I in the presence and hearing of the principal, sign this power of attorney as witness to the principal's signing and that to the best of my knowledge, the principal is eighteen years of age or older, of sound mind and under no constraint or undue influence.

  
Signature of Witness

1  
2  
3  
4  
5  
6  
7  
8  
9  
10  
11  
12  
13  
14  
15  
16  
17  
18  
19  
20  
21  
22  
23  
24  
25  
26  
27  
28  
29  
30

ACKNOWLEDGMENT

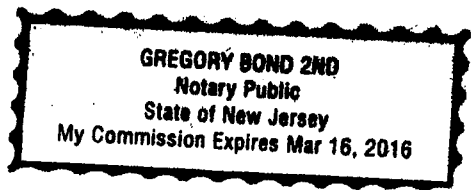
State of New Jersey  
County of Atlantic

SUBSCRIBED, SWORN TO AND ACKNOWLEDGE before me by Roseann M. Crow

the principal, and subscribed and sworn to before me by Yusef

P. CHANDO, the witness, this 25 day of November, 2011.

[Signature]  
NOTARY PUBLIC



RECEIVED  
114 AZ STATE OFFICE  
2014 AUG 27 P 2:41  
PHOENIX, ARIZONA



1  
2  
3  
4  
5  
6  
7  
8  
9  
10  
11  
12  
13  
14  
15  
16  
17  
18  
19  
20  
21  
22  
23  
24  
25  
26  
27  
28  
29  
30

**SPECIAL DURABLE FINANCIAL POWER OF ATTORNEY**

KNOW ALL MEN BY THESE PRESENTS:

That I, Robert J. Parity, the undersigned principal, whose address is  
P.O. Box 814 Congress AZ 85332 by this instrument, hereby constitute and appoint  
Melburn N. Vroocman, whose address is P.O.Box 814, 25545 South Ghost Town Road, Congress, Arizona  
85332, as my Agent to act in my name, place, stead, and for my use and benefit, as if I were  
personally present to transact such business and perform every act requisite and necessary to:

1. Locate, acquire, contract, manage, file and record mining claims on my behalf; and to effect any or all of the above described transactions to any entities on such terms and at prices my attorney may deem proper, and in my name to make, execute, acknowledge and deliver any instrument necessary to effect such transactions; and to ask for, demand, sue for, collect, recover and receive all monies which may become due and owing to me by reason of such transaction;

**FURTHERMORE**, I specifically authorize my above named agent to:

1. Buy, sell, contract, receive, possess, transfer, lease, let, demise, remise, release, encumber, hypothecate, or mortgage, whichever is applicable to accomplish the objectives heretofore described.
2. Sign, seal, deliver or otherwise execute and/or acknowledge any and all instruments, papers, or documents requisite and necessary to accomplish the objectives heretofore described.

**GIVING AND GRANTING** unto said Agent, full power and authority to transact any business, perform every act and thing whatsoever requisite and

1  
2  
3  
4  
5  
6  
7  
8  
9  
10  
11  
12  
13  
14  
15  
16  
17  
18  
19  
20  
21  
22  
23  
24  
25  
26  
27  
28  
29  
30

necessary to fully accomplish the intent and purposes of this Special Power of Attorney, and therefore, I hereby ratify and confirm every act that said Agent shall lawfully do or cause to be done by virtue of these presents.

The validity of this Special Power of Attorney shall not be affected by any subsequent disability, incapacity, or lapse of time, and shall continue in full force and effect during my lifetime, unless sooner revoked or terminated by me in writing.

IN WITNESS WHEREOF, I (we) have hereunto set my (our) hand(s) and seal this 7 day of Feb, <sup>2013</sup>~~2011~~.

Melburn N. Hoover

Signature of Witness

[Signature]

Signature of

Po Box 814

Address of Witness

Po Box 814

Address of Principal

Congress, Az 85332

City/State/Zip



Congress AZ 85332

City/State/Zip

1  
2  
3  
4  
5  
6  
7  
8  
9  
10  
11  
12  
13  
14  
15  
16  
17  
18  
19  
20  
21  
22  
23  
24  
25  
26  
27  
28  
29  
30

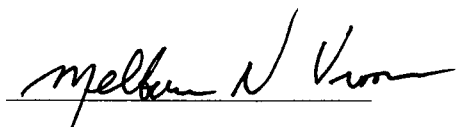
ACKNOWLEDGMENT OF PRINCIPAL

I, Robert J Parry, the principal, sign my name to this power of attorney this 7 day of Feb, ~~2014~~ <sup>2013</sup>, and being first duly sworn, do declare to the undersigned authority that I sign and execute this instrument as my power of attorney, and that I sign it willingly, or willingly direct another to sign for me, that I execute it as my free and voluntary act for the purposes expressed in the power of attorney and that I am eighteen years of age or older, of sound mind and under no constraint or undue influences.

  
Signature of 

AFFIDAVIT OF WITNESS

I, Melburn N Vrooman, the witness, sign my name to the foregoing power of attorney being first duly sworn and do declare to the undersigned authority that the principal signs and executes this instrument as his power of attorney and that he signs it willingly, or willingly directs another to sign for him, and that I in the presence and hearing of the principal, sign this power of attorney as witness to the principal's signing and that to the best of my knowledge , the principal is eighteen years of age or older, of sound mind and under no constraint or undue influence.

  
Signature of Witness




1  
2  
3  
4  
5  
6  
7  
8  
9  
10  
11  
12  
13  
14  
15  
16  
17  
18  
19  
20  
21  
22  
23  
24  
25  
26  
27  
28  
29  
30

**ACKNOWLEDGMENT**

State of Arizona  
County of Maricopa

SUBSCRIBED, SWORN TO AND ACKNOWLEDGE before me by Robert J Pritty  
the principal, and subscribed and sworn to before me by Melburn N  
Vrooman the witness, this 7<sup>TH</sup> day of February 2013.



Carolina Ramos



1  
2  
3  
4  
5  
6  
7  
8  
9  
10  
11  
12  
13  
14  
15  
16  
17  
18  
19  
20  
21  
22  
23  
24  
25  
26  
27  
28  
29  
30

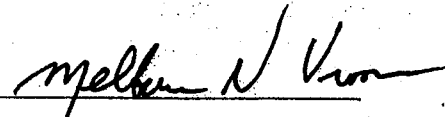
ACKNOWLEDGMENT OF PRINCIPAL

I, Robert J Petty, the principal, sign my name to this power of attorney this 7 day of Feb, 2013, and being first duly sworn, do declare to the undersigned authority that I sign and execute this instrument as my power of attorney, and that I sign it willingly, or willingly direct another to sign for me, that I execute it as my free and voluntary act for the purposes expressed in the power of attorney and that I am eighteen years of age or older, of sound mind and under no constraint or undue influences.

  
Signature of 

AFFIDAVIT OF WITNESS

I, Melburn N Vrooman, the witness, sign my name to the foregoing power of attorney being first duly sworn and do declare to the undersigned authority that the principal signs and executes this instrument as his power of attorney and that he signs it willingly, or willingly directs another to sign for him, and that I in the presence and hearing of the principal, sign this power of attorney as witness to the principal's signing and that to the best of my knowledge, the principal is eighteen years of age or older, of sound mind and under no constraint or undue influence.

  
Signature of Witness

RECEIVED  
AZ STATE OFFICE  
2014 AUG 27 P 2:41  
PHOENIX, ARIZONA


1  
2  
3  
4  
5  
6  
7  
8  
9  
10  
11  
12  
13  
14  
15  
16  
17  
18  
19  
20  
21  
22  
23  
24  
25  
26  
27  
28  
29  
30

**ACKNOWLEDGMENT**

State of Arizona  
County of Maricopa

SUBSCRIBED, SWORN TO AND ACKNOWLEDGE before me by Robert J Pritty  
the principal, and subscribed and sworn to before me by Melburn N  
Vrooman the witness, this 7<sup>th</sup> day of February 2013

Carolina Ramoe



RECEIVED  
AZ STATE OFFICE  
2014 AUG 27 P 2:41  
HOENIX, ARIZONA



1 When Recorded, mail to:

RECEIVED  
CLM AZ STATE OFFICE  
2014 AUG 27 P 4 1  
PHOENIX, ARIZONA

2  
3  
4  
5  
6 **SPECIAL DURABLE FINANCIAL POWER OF ATTORNEY**

7  
8 **KNOW ALL MEN BY THESE PRESENTS:**

9  
10 That I, EDWARD C. HUSTING, the undersigned principal, whose address is  
11 11805 AVENIDA SIVRITA  
SAN DIEGO, CA 92128 by this instrument, hereby constitute and appoint  
12 Melburn N. Vrooman, whose address is P.O.Box 814, 25545 South Ghost Town Road, Congress, Arizona  
13 85332, as my Agent to act in my name, place, stead, and for my use and benefit, as if I were  
14 personally present to transact such business and perform every act requisite and necessary to:

- 15  
16 1. Locate, acquire, contract, manage, file and record mining claims on my behalf; and to  
17 effect any or all of the above described transactions to any entities on such terms  
18 and at prices my attorney may deem proper, and in my name to make, execute,  
19 acknowledge and deliver any instrument necessary to effect such transactions; and to  
20 ask for, demand, sue for, collect, recover and receive all monies which may become due  
21 and owing to me by reason of such transaction;


22  
23 **FURTHERMORE**, I specifically authorize my above named agent to:

- 24  
25 1. Buy, sell, contract, receive, possess, transfer, lease,  
26 Let, demise, remise, release, encumber, hypothecate, or mortgage,  
27 whichever is applicable to accomplish the objectives heretofore described.  
28  
29 2. Sign, seal, deliver or otherwise execute and/or acknowledge  
30 any and all instruments, papers, or documents requisite and necessary to  
accomplish the objectives heretofore described.

1  
2  
3  
4  
5  
6  
7  
8  
9  
10  
11  
12  
13  
14  
15  
16  
17  
18  
19  
20  
21  
22  
23  
24  
25  
26  
27  
28  
29  
30

ACKNOWLEDGMENT OF PRINCIPAL

I, EDWARD C. HUSTING, the principal, sign my name to this  
*SCM* power of attorney this ~~3RD~~<sup>19th</sup> day of MARCH, ~~2011~~<sup>2012</sup> *SCM*, and being  
first duly sworn, do declare to the undersigned authority that I sign and  
execute this instrument as my power of attorney, and that I sign it  
willingly, or willingly direct another to sign for me, that I execute it  
as my free and voluntary act for the purposes expressed in the power of  
attorney and that I am eighteen years of age or older, of sound mind and  
under no constraint or undue influences.

  
Signature of

RECEIVED  
M AZ STATE OFFICE  
2014 AUG 27 P 2:41  
PHOENIX, ARIZONA

AFFIDAVIT OF WITNESS

I, JAMES J. WASS, the witness, sign my name to the  
foregoing power of attorney being first duly sworn and do declare to the  
undersigned authority that the principal signs and executes this  
instrument as his power of attorney and that he signs it willingly, or  
willingly directs another to sign for him, and that I in the presence and  
hearing of the principal, sign this power of attorney as witness to the  
principal's signing and that to the best of my knowledge, the principal  
is eighteen years of age or older, of sound mind and under no constraint  
or undue influence.

106567 James J. Wass

Signature of Witness

1  
2  
3  
4  
5  
6  
7  
8  
9  
10  
11  
12  
13  
14  
15  
16  
17  
18  
19  
20  
21  
22  
23  
24  
25  
26  
27  
28  
29  
30

GIVING AND GRANTING unto said Agent, full power and authority to transact any business, perform every act and thing whatsoever requisite and necessary to fully accomplish the intent and purposes of this Special Power of Attorney, and therefore, I hereby ratify and confirm every act that said Agent shall lawfully do or cause to be done by virtue of these presents.

The validity of this Special Power of Attorney shall not be affected by any subsequent disability, incapacity, or lapse of time, and shall continue in full force and effect during my lifetime, unless sooner revoked or terminated by me in writing.

IN WITNESS WHEREOF, I (we) have hereunto set my (our) hand(s) and seal  
2011 this 19<sup>th</sup> day of March, 2011

James J. Wase

Signature of Witness

[Handwritten Signature]

Signature of

1010567 CROSEWOOD

Address of Witness

11805 AVENIDA SIVRITA, SAN DIEGO  
CA 92128

Address of Principal

SAN DIEGO CA. 92128

City/State/Zip

City/State/Zip

RECEIVED  
M AZ STATE OFFICE  
2011 AUG 27 P 2:41  
PHOENIX, ARIZONA




1  
2  
3  
4  
5  
6  
7  
8  
9  
10  
11  
12  
13  
14  
15  
16  
17  
18  
19  
20  
21  
22  
23  
24  
25  
26  
27  
28  
29  
30

**ACKNOWLEDGMENT**

State of California  
County of San Diego

SUBSCRIBED, SWORN TO AND ACKNOWLEDGE before me by Edward (Hasting)  
the principal, and subscribed and sworn to before me by Janice Griffing  
Notary Public, the witness, this 19 day of March, 2011 2012 SCH

Janice Griffing  
NOTARY PUBLIC



RECEIVED  
MAZ STATE OFFICE  
2014 AUG 27 P 2:41  
PHOENIX, ARIZONA

When Recorded, mail to:

┌

┌

WILLIAM PAUL KIRKERMİNDE II  
195 Rainbow Drive, #9560  
LIVINGSTON, TX 77399

└

└

RECEIVED  
AZ STATE OFFICE  
2014 AUG 27 P 2:41  
PHOENIX, ARIZONA

SPACE ABOVE THIS LINE FOR RECORDER'S USE

**SPECIAL DURABLE FINANCIAL  
POWER OF ATTORNEY**

KNOW ALL MEN BY THESE PRESENTS:

That I, WILLIAM PAUL KIRKERMİNDE II, the undersigned principal, whose address is 195 Rainbow Drive, #9560, Livingston, TX 77399 by this instrument, hereby constitute and appoint MELBURNE N. VROOMAN, whose address is P.O. Box 814, 25545 South Ghost Town Road, Congress, AZ 85332, as my Agent to act in my name, place, and stead, and for my use and benefit as if I were personally present to transact such business and perform every act requisite and necessary to:

1. Locate, acquire, contract, manage, file, and record mining claims on my behalf; and to effect any or all of the above-described transactions to any entities on such terms and at prices my attorney may deem proper, and in my name to make, execute, acknowledge and deliver any instrument necessary to effect such transactions; and to ask for, demand, sue for, collect, recover and receive all monies which may become due and owing to me by reason of such transaction;

FURTHERMORE, I specifically authorize my above named agent to:


1. Buy, sell, contract, receive, possess, transfer, lease, let, demise, remise, release, encumber, hypothecate, or mortgage, whichever is applicable to accomplish the objectives heretofore described.
2. Sign, seal deliver or otherwise execute and/or acknowledge any and all instruments,


papers, or docum— requisite and necessary to accomplis— objectives heretofore described.

GIVING AND GRANTING unto said Agent, full power and authority to transact any business, perform every act and thing whatsoever requisite and necessary to fully accomplish the intent and purposes of this Special Power of Attorney, and therefore, I hereby ratify and confirm every act that said Agent shall lawfully do or cause to be done by virtue of these presents.

The validity of this Special Power of Attorney shall not be affected by my subsequent disability, incapacity, or lapse of time, and shall continue in full force and effect during my lifetime, unless sooner revoked or terminated by me in writing.

IN WITNESS WHEREOF, I (we) have hereunto set my (our) hand(s) and seal this 16<sup>th</sup> day of September, 2010.

  
Signature of Witness

  
Signature of William Paul Kirkerminde II

3170 E Indian School Rd.  
Address of Witness

195 Rainbow Dr # 9560  
Address of Principal


Phoenix, AZ 85016  
City/State/Zip

Livingston, TX 77399  
City/State/Zip

RECEIVED  
AZ STATE OFFICE  
2014 AUG 27 P 2:41  
PHOENIX, ARIZONA


**ACKNOWLEDGMENT OF PRINCIPAL**

I, William Paul Kirkerminde, II, the principal, sign my name to this power of attorney this 16<sup>th</sup> day of September, 2010, and being first duly sworn, do declare to the undersigned authority that I sign and execute this instrument as my power of attorney and that I sign it willingly, or willingly direct another to sign for me, that I execute it as my free and voluntary act for the purposes expressed in the power of attorney and that I am eighteen years of age or older, of sound mind and under no constraint or undue influence.

  
Signature of William Paul Kirkerminde II

**AFFIDAVIT OF WITNESS**

I, Sandra M Anderson, the witness, sign my name to the forgoing power of attorney being first duly sworn and do declare to the undersigned authority that the principal signs and executes this instrument as his power of attorney and that he signs it willingly, or willingly directs another to sign for him, and that I in the presence and hearing of the principal, sign this power of attorney as witness to the principal's signing and that to the best of my knowledge the principal is eighteen years of age or older, of sound mind and under no constraint or undue influence.

  
Signature of Witness

RECEIVED  
AZ STATE OFFICE  
2014 AUG 27 P 2:41  
PHOENIX, ARIZONA




ACKNOWLEDGMENT

State of Arizona  
County of Maricopa

SUBSCRIBED, SWORN TO AND ACKNOWLEDGE before me by William Paul

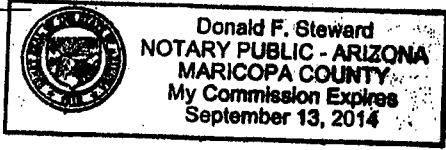
Kirkermine II, the principal, and subscribed and sworn to before me by Sandra N.

Anderson, the witness, this 16<sup>th</sup> day of September, 2010



NOTARY PUBLIC

MY COMMISSION EXPIRES:



RECEIVED  
AZ STATE OFFICE  
2014 AUG 27 P 2:41  
PHOENIX, ARIZONA

PREPARATION STATEMENT

This document was prepared by:

Donald F. Steward, AZCLDP #80339  
Document Resource Center, AZCLDP #80340

Paul Kirkermindi Page 5 POA

RECEIVED  
TIM AZ STATE OFFICE  
2014 AUG 27 P 2:41  
PHOENIX, ARIZONA

1 When Recorded, mail to:  
2  
3  
4  
5

6 **SPECIAL DURABLE FINANCIAL POWER OF ATTORNEY**  
7

8 KNOW ALL MEN BY THESE PRESENTS:  
9

10 That I, Kathleen A. HUSTING, the undersigned principal, whose address is  
11 11805 AVENIDA SIVRITA  
SAN DIEGO, CA 92128 by this instrument, hereby constitute and appoint

12 Melburn N. Vrooman, whose address is P.O.Box 814, 25545 South Ghost Town Road, Congress, Arizona  
13 85332, as my Agent to act in my name, place, stead, and for my use and benefit, as if I were  
14 personally present to transact such business and perform every act requisite and necessary to:  
15

- 16 1. Locate, acquire, contract, manage, file and record mining claims on my behalf; and to  
17 effect any or all of the above described transactions to any entities on such terms  
18 and at prices my attorney may deem proper, and in my name to make, execute,  
19 acknowledge and deliver any instrument necessary to effect such transactions; and to  
20 ask for, demand, sue for, collect, recover and receive all monies which may be due  
21 and owing to me by reason of such transaction;

22  
23 **FURTHERMORE**, I specifically authorize my above named agent to:

- 24  
25 1. Buy, sell, contract, receive, possess, transfer, lease,  
26 Let, demise, remise, release, encumber, hypothecate, or mortgage,  
27 whichever is applicable to accomplish the objectives heretofore described.  
28

- 29 2. Sign, seal, deliver or otherwise execute and/or acknowledge  
30 any and all instruments, papers, or documents requisite and necessary to  
accomplish the objectives heretofore described.

RECEIVED  
AZ STATE OFFICE  
AUG 27 P 2:42  
PHOENIX, ARIZONA

1  
2  
3  
4  
5  
6  
7  
8  
9  
10  
11  
12  
13  
14  
15  
16  
17  
18  
19  
20  
21  
22  
23  
24  
25  
26  
27  
28  
29  
30

GIVING AND GRANTING unto said Agent, full power and authority to transact any business, perform every act and thing whatsoever requisite and necessary to fully accomplish the intent and purposes of this Special Power of Attorney, and therefore, I hereby ratify and confirm every act that said Agent shall lawfully do or cause to be done by virtue of these presents.

The validity of this Special Power of Attorney shall not be affected by any subsequent disability, incapacity, or lapse of time, and shall continue in full force and effect during my lifetime, unless sooner revoked or terminated by me in writing.

IN WITNESS WHEREOF, I (we) have hereunto set my (our) hand(s) and seal this <sup>19th</sup> ~~20th~~ day of MARCH, <sup>2012</sup> ~~2011~~ <sup>KAH</sup>

James J. Wass  
Signature of Witness

Kathleen A. Justice <sup>KAH</sup>  
Signature of

106567 Caseros Rd  
Address of Witness

11805 AVENIDA SIVRITA  
Address of Principal

SAN DIEGO CA 92128  
City/State/Zip

SAN Diego, CA 92128  
City/State/Zip

RECEIVED  
AZ STATE OFFICE  
2011 AUG 27 P 2:42  
PHOENIX, ARIZONA



1  
2  
3  
4  
5  
6  
7  
8  
9  
10  
11  
12  
13  
14  
15  
16  
17  
18  
19  
20  
21  
22  
23  
24  
25  
26  
27  
28  
29  
30

ACKNOWLEDGMENT OF PRINCIPAL

I, <sup>KAH</sup> Kathleen A. Hustings, the principal, sign my name to this power of attorney this <sup>19th</sup> ~~20th~~ day of MARCH, <sup>2012</sup> ~~2011~~, and being first duly sworn, do declare to the undersigned authority that I sign and execute this instrument as my power of attorney, and that I sign it willingly, or willingly direct another to sign for me, that I execute it as my free and voluntary act for the purposes expressed in the power of attorney and that I am eighteen years of age or older, of sound mind and under no constraint or undue influences.

Kathleen A. Hustings

Signature of

RECEIVED  
MAZ STATE OFFICE  
2014 AUG 27 P 2:42  
PHOENIX, ARIZONA

AFFIDAVIT OF WITNESS

I, JAMES A. WASS, the witness, sign my name to the foregoing power of attorney being first duly sworn and do declare to the undersigned authority that the principal signs and executes this instrument as his power of attorney and that he signs it willingly, or willingly directs another to sign for him, and that I in the presence and hearing of the principal, sign this power of attorney as witness to the principal's signing and that to the best of my knowledge, the principal is eighteen years of age or older, of sound mind and under no constraint or undue influence.

James Wass

Signature of Witness


1  
2  
3  
4  
5  
6  
7  
8  
9  
10  
11  
12  
13  
14  
15  
16  
17  
18  
19  
20  
21  
22  
23  
24  
25  
26  
27  
28  
29  
30

ACKNOWLEDGMENT

State of California  
County of San Diego


SUBSCRIBED, SWORN TO AND ACKNOWLEDGE before me by Kathleen A. Hustling  
the principal, and subscribed and sworn to before me by Janice Griffing  
Notary Public, the witness, this 19 day of March, 2012. 2012  
KAH  
J

Janice Griffing  
NOTARY PUBLIC



RECEIVED  
M AZ STATE OFFICE  
2014 AUG 27 P 2:42  
PHOENIX, ARIZONA

**United States Department of the Interior**  
**Bureau of Land Management**  
 LANDS/RECREATION & PLANNING  
 ONE N CENTRAL AVE  
 PHOENIX, AZ 85004 -2203  
 Phone: 602-417-9200



No: 3114530

<b>Transaction #:</b> 3206289	
<b>Date of Transaction:</b> 08/27/2014	
CUSTOMER:	
MELBURN VROOMAN PO BOX 814 CONGRESS, AZ 85332-0814 US	

LINE #	QTY	DESCRIPTION	REMARKS	UNIT PRICE	TOTAL
1	1.00	LOCATABLE MINERALS / MINING CLAIMS-NOT NEW-UNADJUD, ONE AUTH NO. ONLY / MINING CLAIM MONEY RECEIVED <b>CASES:</b> AMC426135/\$330.00	NOI (9) POL (24) 2014, WAIVER (33) 2015	- n/a -	330.00
<b>TOTAL:</b>					<b>\$330.00</b>

PAYMENT INFORMATION			
NOTE: Items will appear on credit card statement as "Bureau of Land Mgmt CO".			
1	AMOUNT:	330.00	POSTMARKED: N/A
	TYPE:	CREDIT CARD	RECEIVED: 08/27/2014
	NAME:	VROOMAN, MELBURN PO BOX 814 CONGRESS AZ 85332-0814 US	
	CARD NO:	XXXXXXXXXXXX9178	AUTH CODE: 05260C
	NAME ON CARD:	EDWARD HUSTING	
	EXPIRES:	10/2014	
	SIGNATURE:		

REMARKS

This receipt was generated by the automated BLM Collections and Billing System and is a paper representation of a portion of the official electronic record contained therein.

UNITED STATES **1571**  
DEPARTMENT OF THE INTERIOR  
BUREAU OF LAND MANAGEMENT

**MAINTENANCE FEE WAIVER CERTIFICATION**

AMC 426134  
358836 403598  
426134 405743  
403516 FORM APPROVED  
344708 OMB NO. 1004-0114  
345232 Expires: October 31, 2016  
44644683

SEE INSTRUCTIONS ON PAGE 2 *6/50*

- This small miner waiver is filed for the assessment year beginning on September 1, 2014 and ending on September 1, 2015.
- The undersigned and all related parties owned ten or fewer mining claims, mill, or tunnel sites located and maintained on Federal lands in the United States of America on September 1, 2014.
- The undersigned have performed the assessment work required by law for each mining claim listed prior to filing this waiver and understand that by filing this form, the undersigned must file an affidavit of assessment work with the Bureau of Land Management (BLM) by the December 30th following the filing of this waiver.
- The undersigned understand that if the assessment work obligation has not yet come due under 30 U.S.C. 28 (for those claims in their first assessment year only), a notice of intent to hold reciting this condition must be recorded by the December 30th following the filing of this waiver.
- The undersigned understand that mill and tunnel sites may also be listed on this waiver and be waived from payment of the maintenance fee, and that a notice of intent to hold for these sites is required to be filed with the BLM by the December 30th following the filing of this waiver.
- The undersigned understand and acknowledge that pursuant to 43 U.S.C. 1212 and 18 U.S.C. 1001, the filing or recording of a false, fictitious, or fraudulent document with the BLM may result in a fine of up to \$250,000, a prison term not to exceed five years, or both.
- The mining claims, mill or tunnel sites for which this waiver from payment of the maintenance fees is requested are:

CLAIM OR SITE NAME	BLM RECORDATION SERIAL NUMBER
1. <u>EAST TWENTY</u>	<u>AMC 426134</u>
2. <u>LITTLE WEAVER</u>	<u>AMC 426139</u>
3. <u>TWISTED SISTER</u>	<u>AMC 426142</u>
4. <u>RED TWISTER</u>	<u>AMC 426141</u>
5. <u>INDIAN CREEK NORTH</u>	<u>AMC 426138</u>
6. <u>Red Metal</u>	<u>AMC 426140</u>
7.	
8.	
9.	
10.	

The owner(s) (claimants) of the above mining claims and sites are:

Patricia Steinmetz  
(Owner's Name - Please Print)  
PO Box 953  
mailing Address

Patricia Steinmetz  
(Owner's Signature)  
Congress AZ 85332  
(City) (State) (Zip Code)

(Owner's Name - Please Print)  
(Owner's Mailing Address)

(Owner's Signature)  
(City) (State) (Zip Code)

(Owner's Name - Please Print)  
(Owner's Mailing Address)

(Owner's Signature)  
(City) (State) (Zip Code)

(Owner's Name - Please Print)  
(Owner's Mailing Address)

(Owner's Signature)  
(City) (State) (Zip Code)

(Continued on page 2)

ENTERED  
SEP 12 2014  
BY: *AM*

RECEIVED  
M AZ STATE OFFICE  
AUG 27 P 2:35  
PHOENIX ARIZONA

NW  
9/23/2014



UNITED STATES  
DEPARTMENT OF THE INTERIOR  
BUREAU OF LAND MANAGEMENT

1572

MAINTENANCE FEE WAIVER CERTIFICATION

FORM APPROVED  
OMB NO. 1004-0114  
Expires: October 31, 2016

SEE INSTRUCTIONS ON PAGE 2

4

- This small miner waiver is filed for the assessment year beginning on September 1, 2014 and ending on September 1, 2015
- The undersigned and all related parties owned ten or fewer mining claims, mill, or tunnel sites located and maintained on Federal lands in the United States of America on September 1, 2014.
- The undersigned have performed the assessment work required by law for each mining claim listed prior to filing this waiver and understand that by filing this form, the undersigned must file an affidavit of assessment work with the Bureau of Land Management (BLM) by the December 30th following the filing of this waiver.
- The undersigned understand that if the assessment work obligation has not yet come due under 30 U.S.C. 28 (for those claims in their first assessment year only), a notice of intent to hold reciting this condition must be recorded by the December 30th following the filing of this waiver.
- The undersigned understand that mill and tunnel sites may also be listed on this waiver and be waived from payment of the maintenance fee, and that a notice of intent to hold for these sites is required to be filed with the BLM by the December 30th following the filing of this waiver.
- The undersigned understand and acknowledge that pursuant to 43 U.S.C. 1212 and 18 U.S.C. 1001, the filing or recording of a false, fictitious, or fraudulent document with the BLM may result in a fine of up to \$250,000, a prison term not to exceed five years, or both.
- The mining claims, mill or tunnel sites for which this waiver from payment of the maintenance fees is requested are:

CLAIM OR SITE NAME	BLM RECORDATION SERIAL NUMBER
1. First Forty	AMC 426136
2. Second Forty	AMC 426137
3.	
4.	
5.	
6.	
7.	
8.	
9.	
10.	

The owner(s) (claimants) of the above mining claims and sites are:

Patricia Steinmetz  
 (Owner's Name - Please Print)  
 PO Box 953  
 (Owner's Mailing Address)

*Patricia Steinmetz*  
 (Owner's Signature)  
 Congress, AZ AZ 85332  
 (City) (State) (Zip Code)

Robert J Pritty  
 (Owner's Name - Please Print)  
 PO Box 814 25545 Ghost town Rd  
 (Owner's Mailing Address)

Robert J Pritty  
 (Owner's Signature)  
 Congress AZ 85332  
 (City) (State) (Zip Code)

(Owner's Name - Please Print)  
 (Owner's Mailing Address)

Melburn N Looman POA  
 Agent ~~(Owner's Signature)~~ Only  
 (City) (State) (Zip Code)

(Owner's Name - Please Print)  
 (Owner's Mailing Address)

(Owner's Signature)  
 (City) (State) (Zip Code)

(Continued on page 2)

ENTERED  
 SEP 12 2014  
 BY: LM

NWV  
 9/23/2014  
 LM

(Owner's Name - Please Print)	(Owner's Signature)
(Owner's Mailing Address)	(City) (State) (Zip Code)
(Owner's Name - Please Print)	(Owner's Signature)
(Owner's Mailing Address)	(City) (State) (Zip Code)
(Owner's Name - Please Print)	(Owner's Signature)
(Owner's Mailing Address)	(City) (State) (Zip Code)
(Owner's Name - Please Print)	(Owner's Signature)
(Owner's Mailing Address)	(City) (State) (Zip Code)

18 U.S.C. 1001 and 43 U.S.C. 1212 make it a crime for any person knowingly and willfully to make to any department or agency of the United States any false, fictitious or fraudulent statements or representations as to any matter within its jurisdiction.

**INSTRUCTIONS**

1. This certification is made under the provisions of 43 U.S.C. § 1744 and 30 U.S.C. §28-28k and the regulations thereunder (43 CFR Part 3830).
2. The claimant(s) must fill in the dates in paragraph 1 for the beginning and ending of the assessment year for which this waiver is sought.
3. The claimant(s) must fill in the date in paragraph 2 for the beginning of the assessment year for which this waiver is sought.
4. All claim and site names and BLM serial numbers must be listed for the mining claims, mill sites, and tunnel sites for which the waiver is sought.
5. All owners of the mining claims, mill sites, and tunnel sites and their addresses must be given.
6. This waiver form must be signed by all the claimants or their designated agent, in original form. If an agent is designated, a notarized designation of agent, signed by all of the claimants with proper address given, must be submitted with this waiver.
7. This form must be filed no later than September 1st for the upcoming assessment year in the BLM State Office where the mining claims or sites are recorded, or the waiver cannot be granted by the BLM. (Example: To obtain a waiver for the assessment year 2012, which begins on September 1, 2011, you must qualify for and file for a waiver no later than September 1, 2011, in the proper BLM State Office.)
8. For all mining claims which require assessment work, you must record an affidavit of labor on or before the December 30th immediately following the filing of this waiver. For all other mining claims or sites waived, you must record a notice of intent to hold on or before the December 30th immediately following the filing of this waiver.
9. Mill and tunnel sites may also be listed on this waiver and be waived from payment of the maintenance fee. A notice of intent to hold for these sites is required to be filed by the December 30th following the filing of this waiver.

RECEIVED  
BLM STATE OFFICE  
PHOENIX, ARIZONA  
2011 AUG 28 A 10:19  
FOR OFFICIAL USE ONLY



UNITED STATES 1572  
DEPARTMENT OF THE INTERIOR  
BUREAU OF LAND MANAGEMENT

M ← 480-399-5805

**MAINTENANCE FEE WAIVER CERTIFICATION**

FORM APPROVED  
OMB NO. 1004-0114  
Expires: October 31, 2016

SEE INSTRUCTIONS ON PAGE 2 gl

1. This small miner waiver is filed for the assessment year beginning on September 1, 2014 and ending on September 1, 2015
2. The undersigned and all related parties owned ten or fewer mining claims, mill, or tunnel sites located and maintained on Federal lands in the United States of America on September 1, 2014.
3. The undersigned have performed the assessment work required by law for each mining claim listed prior to filing this waiver and understand that by filing this form, the undersigned must file an affidavit of assessment work with the Bureau of Land Management (BLM) by the December 30th following the filing of this waiver.
4. The undersigned understand that if the assessment work obligation has not yet come due under 30 U.S.C. 28 (for those claims in their first assessment year only), a notice of intent to hold reciting this condition must be recorded by the December 30th following the filing of this waiver.
5. The undersigned understand that mill and tunnel sites may also be listed on this waiver and be waived from payment of the maintenance fee, and that a notice of intent to hold for these sites is required to be filed with the BLM by the December 30th following the filing of this waiver.
6. The undersigned understand and acknowledge that pursuant to 43 U.S.C. 1212 and 18 U.S.C. 1001, the filing or recording of a false, fictitious, or fraudulent document with the BLM may result in a fine of up to \$250,000, a prison term not to exceed five years, or both.
7. The mining claims, mill or tunnel sites for which this waiver from payment of the maintenance fees is requested are:

CLAIM OR SITE NAME	BLM RECORDATION SERIAL NUMBER
1. <u>First Forty</u>	<u>AMC 426136</u>
2. <u>Second Forty</u>	<u>AMC 426137</u>
3.	
4.	
5.	
6.	
7.	
8.	
9.	
10.	

The owner(s) (claimants) of the above mining claims and sites are:

Patricia Steinmetz  
(Owner's Name - Please Print)  
PO Box 953  
(Owner's Mailing Address)

Patricia Steinmetz  
(Owner's Signature)  
Congress, AZ AZ 85332  
(City) (State) (Zip Code)

Robert J Pritty  
(Owner's Name - Please Print)  
PO Box 814 25545 Ghost town Rd  
(Owner's Mailing Address)

Robert J Pritty  
(Owner's Signature)  
Congress AZ 85332  
(City) (State) (Zip Code)

Melburn N Vrooman  
(Owner's Name - Please Print)  
Agent only  
(Owner's Mailing Address)

Melburn N Vrooman BA  
Agent Only  
(City) (State) (Zip Code)

\_\_\_\_\_  
(Owner's Name - Please Print)  
\_\_\_\_\_  
(Owner's Mailing Address)

\_\_\_\_\_  
(Owner's Signature)  
\_\_\_\_\_  
(City) (State) (Zip Code)

SEP 12 2014  
BY: lm

NWV  
9/23/2014  
lm

(Owner's Name - Please Print)	(Owner's Signature)
(Owner's Mailing Address)	(City) (State) (Zip Code)
(Owner's Name - Please Print)	(Owner's Signature)
(Owner's Mailing Address)	(City) (State) (Zip Code)
(Owner's Name - Please Print)	(Owner's Signature)
(Owner's Mailing Address)	(City) (State) (Zip Code)
(Owner's Name - Please Print)	(Owner's Signature)
(Owner's Mailing Address)	(City) (State) (Zip Code)

18 U.S.C. 1001 and 43 U.S.C. 1212 make it a crime for any person knowingly and willfully to make to any department or agency of the United States any false, fictitious or fraudulent statements or representations as to any matter within its jurisdiction.

**INSTRUCTIONS**

1. This certification is made under the provisions of 43 U.S.C. § 1744 and 30 U.S.C. §28-28k and the regulations thereunder (43 CFR Part 3830).
2. The claimant(s) must fill in the dates in paragraph 1 for the beginning and ending of the assessment year for which this waiver is sought.
3. The claimant(s) must fill in the date in paragraph 2 for the beginning of the assessment year for which this waiver is sought.
4. All claim and site names and BLM serial numbers must be listed for the mining claims, mill sites, and tunnel sites for which the waiver is sought.
5. All owners of the mining claims, mill sites, and tunnel sites and their addresses must be given.
6. This waiver form must be signed by all the claimants or their designated agent, in original form. If an agent is designated, a notarized designation of agent, signed by all of the claimants with proper address given, must be submitted with this waiver.
7. This form must be filed no later than September 1st for the upcoming assessment year in the BLM State Office where the mining claims or sites are recorded, or the waiver cannot be granted by the BLM. (Example: To obtain a waiver for the assessment year 2012, which begins on September 1, 2011, you must qualify for and file for a waiver no later than September 1, 2011, in the proper BLM State Office.)
8. For all mining claims which require assessment work, you must record an affidavit of labor on or before the December 30th immediately following the filing of this waiver. For all other mining claims or sites waived, you must record a notice of intent to hold on or before the December 30th immediately following the filing of this waiver.
9. Mill and tunnel sites may also be listed on this waiver and be waived from payment of the maintenance fee. A notice of intent to hold for these sites is required to be filed by the December 30th following the filing of this waiver.

RECEIVED

M AZ STA

OFFICE

AUG 28

10:19

PHOENIX, ARIZONA

FOR OFFICIAL USE ONLY



UNITED STATES 1573  
DEPARTMENT OF THE INTERIOR  
BUREAU OF LAND MANAGEMENT

**MAINTENANCE FEE WAIVER CERTIFICATION**

FORM APPROVED  
OMB NO. 1004-0114  
Expires: October 31, 2016

SEE INSTRUCTIONS ON PAGE 2 SC

1. This small miner waiver is filed for the assessment year beginning on September 2014 and ending on September 2015.
2. The undersigned and all related parties owned ten or fewer mining claims, mill, or tunnel sites located and maintained on Federal lands in the United States of America on September 2014.
3. The undersigned have performed the assessment work required by law for each mining claim listed prior to filing this waiver and understand that by filing this form, the undersigned must file an affidavit of assessment work with the Bureau of Land Management (BLM) by the December 30th following the filing of this waiver.
4. The undersigned understand that if the assessment work obligation has not yet come due under 30 U.S.C. 28 (for those claims in their first assessment year only), a notice of intent to hold reciting this condition must be recorded by the December 30th following the filing of this waiver.
5. The undersigned understand that mill and tunnel sites may also be listed on this waiver and be waived from payment of the maintenance fee, and that a notice of intent to hold for these sites is required to be filed with the BLM by the December 30th following the filing of this waiver.
6. The undersigned understand and acknowledge that pursuant to 43 U.S.C. 1212 and 18 U.S.C. 1001, the filing or recording of a false, fictitious, or fraudulent document with the BLM may result in a fine of up to \$250,000, a prison term not to exceed five years, or both.
7. The mining claims, mill or tunnel sites for which this waiver from payment of the maintenance fees is requested are:

CLAIM OR SITE NAME	BLM RECORDATION SERIAL NUMBER
1. <u>Delta</u>	<u>AMC 403598</u>
2. <u>Thats Nice #3</u>	<u>AMC 403599</u>
3. <u>Flight Deck</u>	<u>AMC 405743</u>
4.	
5.	
6.	
7.	
8.	
9.	
10.	

The owner(s) (claimants) of the above mining claims and sites are:

William P. Kirkermunde

(Owner's Name - Please Print)

195 Rainbow Rd

(Owner's Mailing Address)

William P Kirkermunde

(Owner's Signature)

LIVINGSTON

(City)

TX

(State)

77339

(Zip Code)

(Owner's Name - Please Print)

(Owner's Mailing Address)

Melburn N Vuoman POA  
Agent ~~(Owner's Signature)~~ only

(City)

(State)

(Zip Code)

(Owner's Name - Please Print)

(Owner's Mailing Address)

(Owner's Signature)

(City)

(State)

(Zip Code)

(Owner's Name - Please Print)

(Owner's Mailing Address)

DEPARTMENT OF THE INTERIOR  
 SEP 12 2014  
 BY: pm

(City)

(State)

(Zip Code)

NWV  
9/23/2014  
pm

(Owner's Name - Please Print)	(Owner's Signature)
(Owner's Mailing Address)	(City) (State) (Zip Code)
(Owner's Name - Please Print)	(Owner's Signature)
(Owner's Mailing Address)	(City) (State) (Zip Code)
(Owner's Name - Please Print)	(Owner's Signature)
(Owner's Mailing Address)	(City) (State) (Zip Code)
(Owner's Name - Please Print)	(Owner's Signature)
(Owner's Mailing Address)	(City) (State) (Zip Code)

18 U.S.C. 1001 and 43 U.S.C. 1212 make it a crime for any person knowingly and willfully to make to any department or agency of the United States any false, fictitious or fraudulent statements or representations as to any matter within its jurisdiction.

**INSTRUCTIONS**

1. This certification is made under the provisions of 43 U.S.C. § 1744 and 30 U.S.C. §28-28k and the regulations thereunder (43 CFR Part 3830).
2. The claimant(s) must fill in the dates in paragraph 1 for the beginning and ending of the assessment year for which this waiver is sought.
3. The claimant(s) must fill in the date in paragraph 2 for the beginning of the assessment year for which this waiver is sought.
4. All claim and site names and BLM serial numbers must be listed for the mining claims, mill sites, and tunnel sites for which the waiver is sought.
5. All owners of the mining claims, mill sites, and tunnel sites and their addresses must be given.
6. This waiver form must be signed by all the claimants or their designated agent, in original form. If an agent is designated, a notarized designation of agent, signed by all of the claimants with proper address given, must be submitted with this waiver.
7. This form must be filed no later than September 1st for the upcoming assessment year in the BLM State Office where the mining claims or sites are recorded, or the waiver cannot be granted by the BLM. (Example: To obtain a waiver for the assessment year 2012, which begins on September 1, 2011, you must qualify for and file for a waiver no later than September 1, 2011, in the proper BLM State Office.)
8. For all mining claims which require assessment work, you must record an affidavit of labor on or before the December 30th immediately following the filing of this waiver. For all other mining claims or sites waived, you must record a notice of intent to hold on or before the December 30th immediately following the filing of this waiver.
9. Mill and tunnel sites may also be listed on this waiver and be waived from payment of the maintenance fee. A notice of intent to hold for these sites is required to be filed by the December 30th following the filing of this waiver.

RECEIVED

M AZ STATE OFFICE

2011 AUG 28 AM 10:19

PHOENIX, ARIZONA

FOR OFFICIAL USE ONLY



UNITED STATES  
DEPARTMENT OF THE INTERIOR  
BUREAU OF LAND MANAGEMENT

573

Mel  
480-399-5805

MAINTENANCE FEE WAIVER CERTIFICATION

FORM APPROVED  
OMB NO. 1004-0114  
Expires: October 31, 2016

SEE INSTRUCTIONS ON PAGE 2

1. This small miner waiver is filed for the assessment year beginning on September 1, 2014 and ending on September 1, 2015.
2. The undersigned and all related parties owned ten or fewer mining claims, mill, or tunnel sites located and maintained on Federal lands in the United States of America on September 1, 2014.
3. The undersigned have performed the assessment work required by law for each mining claim listed prior to filing this waiver and understand that by filing this form, the undersigned must file an affidavit of assessment work with the Bureau of Land Management (BLM) by the December 30th following the filing of this waiver.
4. The undersigned understand that if the assessment work obligation has not yet come due under 30 U.S.C. 28 (for those claims in their first assessment year only), a notice of intent to hold reciting this condition must be recorded by the December 30th following the filing of this waiver.
5. The undersigned understand that mill and tunnel sites may also be listed on this waiver and be waived from payment of the maintenance fee, and that a notice of intent to hold for these sites is required to be filed with the BLM by the December 30th following the filing of this waiver.
6. The undersigned understand and acknowledge that pursuant to 43 U.S.C. 1212 and 18 U.S.C. 1001, the filing or recording of a false, fictitious, or fraudulent document with the BLM may result in a fine of up to \$250,000, a prison term not to exceed five years, or both.
7. The mining claims, mill or tunnel sites for which this waiver from payment of the maintenance fees is requested are:

CLAIM OR SITE NAME	BLM RECORDATION SERIAL NUMBER
1. Delta	AMC 403598
2. That's Nice #3	AMC 403599
3. Flight Deck	AMC 405743
4.	
5.	
6.	
7.	
8.	
9.	
10.	

The owner(s) (claimants) of the above mining claims and sites are:

William P. Kirkermunde  
(Owner's Name - Please Print)

195 Rainbow Rd  
(Owner's Mailing Address)

Melburn N. Vrooman agent only  
William P. Kirkermunde  
(Owner's Signature)

Livingston TX 77339  
(City) (State) (Zip Code)

Melburn N. Vrooman  
(Owner's Name - Please Print)

Melburn N. Vrooman POA Agent  
(Owner's Signature) only

(Owner's Mailing Address)

(City) (State) (Zip Code)

(Owner's Name - Please Print)

(Owner's Signature)

(Owner's Mailing Address)

(City) (State) (Zip Code)

(Owner's Name - Please Print)

(Owner's Signature)

(Owner's Mailing Address)

(City) (State) (Zip Code)

(Owner's Name - Please Print)

(Owner's Signature)

(Owner's Mailing Address)

(City)

(State)

(Zip Code)

(Owner's Name - Please Print)

(Owner's Signature)

(Owner's Mailing Address)

(City)

(State)

(Zip Code)

(Owner's Name - Please Print)

(Owner's Signature)

(Owner's Mailing Address)

(City)

(State)

(Zip Code)

(Owner's Name - Please Print)

(Owner's Signature)

(Owner's Mailing Address)

(City)

(State)

(Zip Code)

18 U.S.C. 1001 and 43 U.S.C. 1212 make it a crime for any person knowingly and willfully to make to any department or agency of the United States any false, fictitious or fraudulent statements or representations as to any matter within its jurisdiction.

INSTRUCTIONS

1. This certification is made under the provisions of 43 U.S.C. § 1744 and 30 U.S.C. §28-28k and the regulations thereunder (43 CFR Part 3830).
2. The claimant(s) must fill in the dates in paragraph 1 for the beginning and ending of the assessment year for which this waiver is sought.
3. The claimant(s) must fill in the date in paragraph 2 for the beginning of the assessment year for which this waiver is sought.
4. All claim and site names and BLM serial numbers must be listed for the mining claims, mill sites, and tunnel sites for which the waiver is sought.
5. All owners of the mining claims, mill sites, and tunnel sites and their addresses must be given.
6. This waiver form must be signed by all the claimants or their designated agent, in original form. If an agent is designated, a notarized designation of agent, signed by all of the claimants with proper address given, must be submitted with this waiver.
7. This form must be filed no later than September 1st for the upcoming assessment year in the BLM State Office where the mining claims or sites are recorded, or the waiver cannot be granted by the BLM. (Example: To obtain a waiver for the assessment year 2012, which begins on September 1, 2011, you must qualify for and file for a waiver no later than September 1, 2011, in the proper BLM State Office.)
8. For all mining claims which require assessment work, you must record an affidavit of labor on or before the December 30th immediately following the filing of this waiver. For all other mining claims or sites waived, you must record a notice of intent to hold on or before the December 30th immediately following the filing of this waiver.
9. Mill and tunnel sites may also be listed on this waiver and be waived from payment of the maintenance fee. A notice of intent to hold for these sites is required to be filed by the December 30th following the filing of this waiver.

RECEIVED  
M AZ STATE OFFICE  
2011 AUG 28 AM 1:19  
PHOENIX, ARIZONA

FOR OFFICIAL USE ONLY



UNITED STATES  
DEPARTMENT OF THE INTERIOR  
BUREAU OF LAND MANAGEMENT

574

MAINTENANCE FEE WAIVER CERTIFICATION

FORM APPROVED  
OMB NO. 1004-0114  
Expires: October 31, 2016

SEE INSTRUCTIONS ON PAGE 2

SC

- This small miner waiver is filed for the assessment year beginning on September 1, 2014 and ending on September 1, 2015.
- The undersigned and all related parties owned ten or fewer mining claims, mill, or tunnel sites located and maintained on Federal lands in the United States of America on September 1, 2014.
- The undersigned have performed the assessment work required by law for each mining claim listed prior to filing this waiver and understand that by filing this form, the undersigned must file an affidavit of assessment work with the Bureau of Land Management (BLM) by the December 30th following the filing of this waiver.
- The undersigned understand that if the assessment work obligation has not yet come due under 30 U.S.C. 28 (for those claims in their first assessment year only), a notice of intent to hold reciting this condition must be recorded by the December 30th following the filing of this waiver.
- The undersigned understand that mill and tunnel sites may also be listed on this waiver and be waived from payment of the maintenance fee, and that a notice of intent to hold for these sites is required to be filed with the BLM by the December 30th following the filing of this waiver.
- The undersigned understand and acknowledge that pursuant to 43 U.S.C. 1212 and 18 U.S.C. 1001, the filing or recording of a false, fictitious, or fraudulent document with the BLM may result in a fine of up to \$250,000, a prison term not to exceed five years, or both.
- The mining claims, mill or tunnel sites for which this waiver from payment of the maintenance fees is requested are:

CLAIM OR SITE NAME	BLM RECORDATION SERIAL NUMBER
1. Badger	✓ AMC 412210
2. Oh My Gold	AMC 414687
3. Red Flats Top	AMC 414688
4. Rocky Gulch	AMC 414689
5. The Rusty Pick	AMC 414690
6. Upper Antelope East	AMC 414691
7. Upper Antelope West	AMC 414692
8.	
9.	
10.	

The owner(s) (claimants) of the above mining claims and sites are:

Edward C Husting  
 (Owner's Name - Please Print)  
 11805 Avenida Sivrita  
 (Owner's Mailing Address)

Edward C Husting  
 (Owner's Signature)  
 San Diego CA 92818  
 (City) (State) (Zip Code)

Kathleen A. Husting  
 (Owner's Name - Please Print)  
 11805 Avenida Sivrita  
 (Owner's Mailing Address)

Kathleen A. Husting  
 (Owner's Signature)  
 San Diego CA 92818  
 (City) (State) (Zip Code)

(Owner's Name - Please Print)  
 (Owner's Mailing Address)

Melburn N Kooman POA  
 Agent (Signature) ONLY POA  
 (City) (State) (Zip Code)

(Owner's Name - Please Print)  
 (Owner's Mailing Address)

(Owner's Signature)  
 (City) (State) (Zip Code)

(Continued on page 2)

INTERESTED  
 SEP 15 2014  
 BY: [Signature]

NWV  
 9/23/2014  
 [Signature]

(Owner's Name - Please Print)	(Owner's Signature)		
(Owner's Mailing Address)	(City)	(State)	(Zip Code)
(Owner's Name - Please Print)	(Owner's Signature)		
(Owner's Mailing Address)	(City)	(State)	(Zip Code)
(Owner's Name - Please Print)	(Owner's Signature)		
(Owner's Mailing Address)	(City)	(State)	(Zip Code)
(Owner's Name - Please Print)	(Owner's Signature)		
(Owner's Mailing Address)	(City)	(State)	(Zip Code)

18 U.S.C. 1001 and 43 U.S.C. 1212 make it a crime for any person knowingly and willfully to make to any department or agency of the United States any false, fictitious or fraudulent statements or representations as to any matter within its jurisdiction.

**INSTRUCTIONS**

1. This certification is made under the provisions of 43 U.S.C. § 1744 and 30 U.S.C. §28-28k and the regulations thereunder (43 CFR Part 3830).
2. The claimant(s) must fill in the dates in paragraph 1 for the beginning and ending of the assessment year for which this waiver is sought.
3. The claimant(s) must fill in the date in paragraph 2 for the beginning of the assessment year for which this waiver is sought.
4. All claim and site names and BLM serial numbers must be listed for the mining claims, mill sites, and tunnel sites for which the waiver is sought.
5. All owners of the mining claims, mill sites, and tunnel sites and their addresses must be given.
6. This waiver form must be signed by all the claimants or their designated agent, in original form. If an agent is designated, a notarized designation of agent, signed by all of the claimants with proper address given, must be submitted with this waiver.
7. This form must be filed no later than September 1st for the upcoming assessment year in the BLM State Office where the mining claims or sites are recorded, or the waiver cannot be granted by the BLM. (Example: To obtain a waiver for the assessment year 2012, which begins on September 1, 2011, you must qualify for and file for a waiver no later than September 1, 2011, in the proper BLM State Office.)
8. For all mining claims which require assessment work, you must record an affidavit of labor on or before the December 30th immediately following the filing of this waiver. For all other mining claims or sites waived, you must record a notice of intent to hold on or before the December 30th immediately following the filing of this waiver.
9. Mill and tunnel sites may also be listed on this waiver and be waived from payment of the maintenance fee. A notice of intent to hold for these sites is required to be filed by the December 30th following the filing of this waiver.

RECEIVED  
 IN AZ STATE OFFICE  
 2011 AUG 28 A 10  
 PHOENIX, ARIZONA

FOR OFFICIAL USE ONLY



UNITED STATES 574  
DEPARTMENT OF THE INTERIOR  
BUREAU OF LAND MANAGEMENT

**MAINTENANCE FEE WAIVER CERTIFICATION**

FORM APPROVED  
OMB NO. 1004-0114  
Expires: October 31, 2016

SEE INSTRUCTIONS ON PAGE 2 SC

1. This small miner waiver is filed for the assessment year beginning on September 1, 2014 and ending on September 1, 2015.
2. The undersigned and all related parties owned ten or fewer mining claims, mill, or tunnel sites located and maintained on Federal lands in the United States of America on September 1, 2014.
3. The undersigned have performed the assessment work required by law for each mining claim listed prior to filing this waiver and understand that by filing this form, the undersigned must file an affidavit of assessment work with the Bureau of Land Management (BLM) by the December 30th following the filing of this waiver.
4. The undersigned understand that if the assessment work obligation has not yet come due under 30 U.S.C. 28 (for those claims in their first assessment year only), a notice of intent to hold reciting this condition must be recorded by the December 30th following the filing of this waiver.
5. The undersigned understand that mill and tunnel sites may also be listed on this waiver and be waived from payment of the maintenance fee, and that a notice of intent to hold for these sites is required to be filed with the BLM by the December 30th following the filing of this waiver.
6. The undersigned understand and acknowledge that pursuant to 43 U.S.C. 1212 and 18 U.S.C. 1001, the filing or recording of a false, fictitious, or fraudulent document with the BLM may result in a fine of up to \$250,000, a prison term not to exceed five years, or both.
7. The mining claims, mill or tunnel sites for which this waiver from payment of the maintenance fees is requested are:

CLAIM OR SITE NAME	BLM RECORDATION SERIAL NUMBER
1. <u>Badger</u>	<u>✓ AMC 412210</u>
2. <u>Oh My Gold</u>	<u>AMC 414687</u>
3. <u>Red Flats Top</u>	<u>AMC 414688</u>
4. <u>Rocky Gulch</u>	<u>AMC 414689</u>
5. <u>The Rusty Pick</u>	<u>AMC 414690</u>
6. <u>Upper Antelope East</u>	<u>AMC 414691</u>
7. <u>Upper Antelope West</u>	<u>AMC 414692</u>
8.	
9.	
10.	

The owner(s) (claimants) of the above mining claims and sites are:

Edward C Husting  
(Owner's Name - Please Print)  
11805 Avenida Sivrita  
(Owner's Mailing Address)

Melburn N Vrooman agent only  
Edward C Husting  
(Owner's Signature)  
San Diego CA 92818  
(City) (State) (Zip Code)

Kathleen A. Husting  
(Owner's Name - Please Print)  
11805 Avenida Sivrita  
(Owner's Mailing Address)

Melburn N Vrooman agent only  
Kathleen A. Husting  
(Owner's Signature)  
San Diego CA 92818  
(City) (State) (Zip Code)

Melburn N Vrooman  
(Owner's Name - Please Print)  
  
(Owner's Mailing Address)

Melburn N Vrooman POA Agent ONLY POA  
(City) (State) (Zip Code)

(Owner's Name - Please Print)  
  
(Owner's Mailing Address)

(Owner's Signature)  
  
(City) (State) (Zip Code)

(Continued on page 2)

ENTERED  
SEP 15 2014  
BY: fm

NWV  
9/23/2014  
fm

_____ (Owner's Name - Please Print)	_____ (Owner's Signature)
_____ (Owner's Mailing Address)	_____ (City)      _____ (State)      _____ (Zip Code)
-----	
_____ (Owner's Name - Please Print)	_____ (Owner's Signature)
_____ (Owner's Mailing Address)	_____ (City)      _____ (State)      _____ (Zip Code)
-----	
_____ (Owner's Name - Please Print)	_____ (Owner's Signature)
_____ (Owner's Mailing Address)	_____ (City)      _____ (State)      _____ (Zip Code)
-----	
_____ (Owner's Name - Please Print)	_____ (Owner's Signature)
_____ (Owner's Mailing Address)	_____ (City)      _____ (State)      _____ (Zip Code)

18 U.S.C. 1001 and 43 U.S.C. 1212 make it a crime for any person knowingly and willfully to make to any department or agency of the United States any false, fictitious or fraudulent statements or representations as to any matter within its jurisdiction.

INSTRUCTIONS

1. This certification is made under the provisions of 43 U.S.C. § 1744 and 30 U.S.C. §28-28k and the regulations thereunder (43 CFR Part 3830).
2. The claimant(s) must fill in the dates in paragraph 1 for the beginning and ending of the assessment year for which this waiver is sought.
3. The claimant(s) must fill in the date in paragraph 2 for the beginning of the assessment year for which this waiver is sought.
4. All claim and site names and BLM serial numbers must be listed for the mining claims, mill sites, and tunnel sites for which the waiver is sought.
5. All owners of the mining claims, mill sites, and tunnel sites and their addresses must be given.
6. This waiver form must be signed by all the claimants or their designated agent, in original form. If an agent is designated, a notarized designation of agent, signed by all of the claimants with proper address given, must be submitted with this waiver.
7. This form must be filed no later than September 1st for the upcoming assessment year in the BLM State Office where the mining claims or sites are recorded, or the waiver cannot be granted by the BLM. (Example: To obtain a waiver for the assessment year 2012, which begins on September 1, 2011, you must qualify for and file for a waiver no later than September 1, 2011, in the proper BLM State Office.)
8. For all mining claims which require assessment work, you must record an affidavit of labor on or before the December 30th immediately following the filing of this waiver. For all other mining claims or sites waived, you must record a notice of intent to hold on or before the December 30th immediately following the filing of this waiver.
9. Mill and tunnel sites may also be listed on this waiver and be waived from payment of the maintenance fee. A notice of intent to hold for these sites is required to be filed by the December 30th following the filing of this waiver.

RECEIVED  
 14 AZ STATE OFFICE  
 2011 AUG 28 A 10  
 PHOENIX, ARIZONA

FOR OFFICIAL USE ONLY



UNITED STATES 1575  
DEPARTMENT OF THE INTERIOR  
BUREAU OF LAND MANAGEMENT

**MAINTENANCE FEE WAIVER CERTIFICATION**

FORM APPROVED  
OMB NO. 1004-0114  
Expires: October 31, 2016

SEE INSTRUCTIONS ON PAGE 2 SC


1. This small miner waiver is filed for the assessment year beginning on September 1, 2014 and ending on September 1, 2015
2. The undersigned and all related parties owned ten or fewer mining claims, mill, or tunnel sites located and maintained on Federal lands in the United States of America on September 1, 2014.
3. The undersigned have performed the assessment work required by law for each mining claim listed prior to filing this waiver and understand that by filing this form, the undersigned must file an affidavit of assessment work with the Bureau of Land Management (BLM) by the December 30th following the filing of this waiver.
4. The undersigned understand that if the assessment work obligation has not yet come due under 30 U.S.C. 28 (for those claims in their first assessment year only), a notice of intent to hold reciting this condition must be recorded by the December 30th following the filing of this waiver.
5. The undersigned understand that mill and tunnel sites may also be listed on this waiver and be waived from payment of the maintenance fee, and that a notice of intent to hold for these sites is required to be filed with the BLM by the December 30th following the filing of this waiver.
6. The undersigned understand and acknowledge that pursuant to 43 U.S.C. 1212 and 18 U.S.C. 1001, the filing or recording of a false, fictitious, or fraudulent document with the BLM may result in a fine of up to \$250,000, a prison term not to exceed five years, or both.
7. The mining claims, mill or tunnel sites for which this waiver from payment of the maintenance fees is requested are:

CLAIM OR SITE NAME	BLM RECORDATION SERIAL NUMBER
1. <u>Crossover</u>	<u>✓ AMC 414683</u>
2.	
3.	
4.	
5.	
6.	
7.	
8.	
9.	
10.	

The owner(s) (claimants) of the above mining claims and sites are:

<p><u>Patricia Cook</u> (Owner's Name - Please Print)</p> <p><u>3100 S. Whitehorse Pike #7</u> (Owner's Mailing Address)</p>	<p><u>Patricia Cook</u> (Owner's Signature)</p> <p><u>Hammonton NJ 08037</u> (City) (State) (Zip Code)</p>
<p><u>Robert J. Priddy</u> (Owner's Name - Please Print)</p> <p><u>Po Box 814 25545 GHOST TWN Rd</u> (Owner's Mailing Address)</p>	<p><u>Robert J Priddy</u> (Owner's Signature)</p> <p><u>Congress AZ 85332</u> (City) (State) (Zip Code)</p>
<p>_____ (Owner's Name - Please Print)</p> <p>_____ (Owner's Mailing Address)</p>	<p><u>Melburn N Krooman</u> <u>agent ONLY POA</u> (Owner's Signature)</p> <p>_____ (City) (State) (Zip Code)</p>
<p>_____ (Owner's Name - Please Print)</p> <p>_____ (Owner's Mailing Address)</p>	<p>_____ (Owner's Signature)</p> <p>_____ (City) (State) (Zip Code)</p>

(Continued on page 2)



*N/V*  
*9/23/2014*  
*PM*

(Owner's Name - Please Print)	(Owner's Signature)
(Owner's Mailing Address)	(City) (State) (Zip Code)
(Owner's Name - Please Print)	(Owner's Signature)
(Owner's Mailing Address)	(City) (State) (Zip Code)
(Owner's Name - Please Print)	(Owner's Signature)
(Owner's Mailing Address)	(City) (State) (Zip Code)
(Owner's Name - Please Print)	(Owner's Signature)
(Owner's Mailing Address)	(City) (State) (Zip Code)

18 U.S.C. 1001 and 43 U.S.C. 1212 make it a crime for any person knowingly and willfully to make to any department or agency of the United States any false, fictitious or fraudulent statements or representations as to any matter within its jurisdiction.

**INSTRUCTIONS**

1. This certification is made under the provisions of 43 U.S.C. § 1744 and 30 U.S.C. §28-28k and the regulations thereunder (43 CFR Part 3830).
2. The claimant(s) must fill in the dates in paragraph 1 for the beginning and ending of the assessment year for which this waiver is sought.
3. The claimant(s) must fill in the date in paragraph 2 for the beginning of the assessment year for which this waiver is sought.
4. All claim and site names and BLM serial numbers must be listed for the mining claims, mill sites, and tunnel sites for which the waiver is sought.
5. All owners of the mining claims, mill sites, and tunnel sites and their addresses must be given.
6. This waiver form must be signed by all the claimants or their designated agent, in original form. If an agent is designated, a notarized designation of agent, signed by all of the claimants with proper address given, must be submitted with this waiver.
7. This form must be filed no later than September 1st for the upcoming assessment year in the BLM State Office where the mining claims or sites are recorded, or the waiver cannot be granted by the BLM. (Example: To obtain a waiver for the assessment year 2012, which begins on September 1, 2011, you must qualify for and file for a waiver no later than September 1, 2011, in the proper BLM State Office.)
8. For all mining claims which require assessment work, you must record an affidavit of labor on or before the December 30th immediately following the filing of this waiver. For all other mining claims or sites waived, you must record a notice of intent to hold on or before the December 30th immediately following the filing of this waiver.
9. Mill and tunnel sites may also be listed on this waiver and be waived from payment of the maintenance fee. A notice of intent to hold for these sites is required to be filed by the December 30th following the filing of this waiver.

RECEIVED  
BLM AZ STATE OFFICE  
2014 AUG 28 10:19  
PHOENIX, ARIZONA

FOR OFFICIAL USE ONLY



UNITED STATES 1575  
DEPARTMENT OF THE INTERIOR  
BUREAU OF LAND MANAGEMENT

**MAINTENANCE FEE WAIVER CERTIFICATION**

FORM APPROVED  
OMB NO. 1004-0114  
Expires: October 31, 2016

SEE INSTRUCTIONS ON PAGE 2

SC

- This small miner waiver is filed for the assessment year beginning on September 1, 2014 and ending on September 1, 2015
- The undersigned and all related parties owned ten or fewer mining claims, mill, or tunnel sites located and maintained on Federal lands in the United States of America on September 1, 2014.
- The undersigned have performed the assessment work required by law for each mining claim listed prior to filing this waiver and understand that by filing this form, the undersigned must file an affidavit of assessment work with the Bureau of Land Management (BLM) by the December 30th following the filing of this waiver.
- The undersigned understand that if the assessment work obligation has not yet come due under 30 U.S.C. 28 (for those claims in their first assessment year only), a notice of intent to hold reciting this condition must be recorded by the December 30th following the filing of this waiver.
- The undersigned understand that mill and tunnel sites may also be listed on this waiver and be waived from payment of the maintenance fee, and that a notice of intent to hold for these sites is required to be filed with the BLM by the December 30th following the filing of this waiver.
- The undersigned understand and acknowledge that pursuant to 43 U.S.C. 1212 and 18 U.S.C. 1001, the filing or recording of a false, fictitious, or fraudulent document with the BLM may result in a fine of up to \$250,000, a prison term not to exceed five years, or both.
- The mining claims, mill or tunnel sites for which this waiver from payment of the maintenance fees is requested are:

CLAIM OR SITE NAME	BLM RECORDATION SERIAL NUMBER
1. <u>Crossover</u>	<u>✓ AMC 414683</u>
2.	
3.	
4.	
5.	
6.	
7.	
8.	
9.	
10.	

The owner(s) (claimants) of the above mining claims and sites are:

Patricia Cook  
(Owner's Name - Please Print)  
3100 S. Whitehorse Pike #7  
(Owner's Mailing Address)

Melburn N Vrooman agent only  
Patricia Cook  
(Owner's Signature)  
Hammonton NJ 08037  
(City) (State) (Zip Code)

Robert J. Priddy  
(Owner's Name - Please Print)  
Po Box 814 25545 GHOST TOWN Rd  
(Owner's Mailing Address)

Robert J Priddy  
(Owner's Signature)  
Congress AZ 85332  
(City) (State) (Zip Code)


Melburn N Vrooman  
(Owner's Name - Please Print)

Melburn N Vrooman POA agent ONLY POA  
(Owner's Signature)  
(City) (State) (Zip Code)

(Owner's Name - Please Print)  
(Owner's Mailing Address)

(Owner's Signature)  
(City) (State) (Zip Code)

(Continued on page 2)



N/V  
9/23/2014  
RM

(Owner's Name - Please Print)	(Owner's Signature)
(Owner's Mailing Address)	(City) (State) (Zip Code)
(Owner's Name - Please Print)	(Owner's Signature)
(Owner's Mailing Address)	(City) (State) (Zip Code)
(Owner's Name - Please Print)	(Owner's Signature)
(Owner's Mailing Address)	(City) (State) (Zip Code)
(Owner's Name - Please Print)	(Owner's Signature)
(Owner's Mailing Address)	(City) (State) (Zip Code)

18 U.S.C. 1001 and 43 U.S.C. 1212 make it a crime for any person knowingly and willfully to make to any department or agency of the United States any false, fictitious or fraudulent statements or representations as to any matter within its jurisdiction.

**INSTRUCTIONS**

1. This certification is made under the provisions of 43 U.S.C. § 1744 and 30 U.S.C. §28-28k and the regulations thereunder (43 CFR Part 3830).
2. The claimant(s) must fill in the dates in paragraph 1 for the beginning and ending of the assessment year for which this waiver is sought.
3. The claimant(s) must fill in the date in paragraph 2 for the beginning of the assessment year for which this waiver is sought.
4. All claim and site names and BLM serial numbers must be listed for the mining claims, mill sites, and tunnel sites for which the waiver is sought.
5. All owners of the mining claims, mill sites, and tunnel sites and their addresses must be given.
6. This waiver form must be signed by all the claimants or their designated agent, in original form. If an agent is designated, a notarized designation of agent, signed by all of the claimants with proper address given, must be submitted with this waiver.
7. This form must be filed no later than September 1st for the upcoming assessment year in the BLM State Office where the mining claims or sites are recorded, or the waiver cannot be granted by the BLM. (Example: To obtain a waiver for the assessment year 2012, which begins on September 1, 2011, you must qualify for and file for a waiver no later than September 1, 2011, in the proper BLM State Office.)
8. For all mining claims which require assessment work, you must record an affidavit of labor on or before the December 30th immediately following the filing of this waiver. For all other mining claims or sites waived, you must record a notice of intent to hold on or before the December 30th immediately following the filing of this waiver.
9. Mill and tunnel sites may also be listed on this waiver and be waived from payment of the maintenance fee. A notice of intent to hold for these sites is required to be filed by the December 30th following the filing of this waiver.

RECEIVED

BLM AZ STATE OFFICE

2011 AUG 28 10:19

PHOENIX, ARIZONA

FOR OFFICIAL USE ONLY



UNITED STATES 1575  
DEPARTMENT OF THE INTERIOR  
BUREAU OF LAND MANAGEMENT

**MAINTENANCE FEE WAIVER CERTIFICATION**

FORM APPROVED  
OMB NO. 1004-0114  
Expires: October 31, 2016

SEE INSTRUCTIONS ON PAGE 2

SC

- This small miner waiver is filed for the assessment year beginning on September 1, 2014 and ending on September 1, 2015
- The undersigned and all related parties owned ten or fewer mining claims, mill, or tunnel sites located and maintained on Federal lands in the United States of America on September 1, 2014.
- The undersigned have performed the assessment work required by law for each mining claim listed prior to filing this waiver and understand that by filing this form, the undersigned must file an affidavit of assessment work with the Bureau of Land Management (BLM) by the December 30th following the filing of this waiver.
- The undersigned understand that if the assessment work obligation has not yet come due under 30 U.S.C. 28 (for those claims in their first assessment year only), a notice of intent to hold reciting this condition must be recorded by the December 30th following the filing of this waiver.
- The undersigned understand that mill and tunnel sites may also be listed on this waiver and be waived from payment of the maintenance fee, and that a notice of intent to hold for these sites is required to be filed with the BLM by the December 30th following the filing of this waiver.
- The undersigned understand and acknowledge that pursuant to 43 U.S.C. 1212 and 18 U.S.C. 1001, the filing or recording of a false, fictitious, or fraudulent document with the BLM may result in a fine of up to \$250,000, a prison term not to exceed five years, or both.
- The mining claims, mill or tunnel sites for which this waiver from payment of the maintenance fees is requested are:

CLAIM OR SITE NAME	BLM RECORDATION SERIAL NUMBER
1. <u>Crossover</u>	<u>AME 414683</u>
2.	
3.	
4.	
5.	
6.	
7.	
8.	
9.	
10.	

The owner(s) (claimants) of the above mining claims and sites are:

Patricia Cook  
(Owner's Name - Please Print)  
3100 S. Whitehorse Pike #7  
(Owner's Mailing Address)

Melburn N Vrooman agent only  
Patricia Cook  
(Owner's Signature)

Robert J. Pritty  
(Owner's Name - Please Print)  
Po Box 814 25545 GHOST TOWN Rd  
(Owner's Mailing Address)

Hammonton NJ 08037  
(City) (State) (Zip Code)  
Melburn N Vrooman agent only  
Robert J Pritty  
(Owner's Signature)

Melburn N Vrooman  
(Owner's Name - Please Print)

Congress AZ 85332  
(City) (State) (Zip Code)  
Melburn N Vrooman POA agent ONLY POA  
(City) (State) (Zip Code)

(Owner's Name - Please Print)

(Owner's Signature)


(Owner's Mailing Address)

(City)

(State)

(Zip Code)

(Continued on page 2)



NW V  
9/23/2014  
pm

(Owner's Name - Please Print)	(Owner's Signature)
(Owner's Mailing Address)	(City) (State) (Zip Code)
(Owner's Name - Please Print)	(Owner's Signature)
(Owner's Mailing Address)	(City) (State) (Zip Code)
(Owner's Name - Please Print)	(Owner's Signature)
(Owner's Mailing Address)	(City) (State) (Zip Code)
(Owner's Name - Please Print)	(Owner's Signature)
(Owner's Mailing Address)	(City) (State) (Zip Code)

18 U.S.C. 1001 and 43 U.S.C. 1212 make it a crime for any person knowingly and willfully to make to any department or agency of the United States any false, fictitious or fraudulent statements or representations as to any matter within its jurisdiction.

**INSTRUCTIONS**

1. This certification is made under the provisions of 43 U.S.C. § 1744 and 30 U.S.C. §28-28k and the regulations thereunder (43 CFR Part 3830).
2. The claimant(s) must fill in the dates in paragraph 1 for the beginning and ending of the assessment year for which this waiver is sought.
3. The claimant(s) must fill in the date in paragraph 2 for the beginning of the assessment year for which this waiver is sought.
4. All claim and site names and BLM serial numbers must be listed for the mining claims, mill sites, and tunnel sites for which the waiver is sought.
5. All owners of the mining claims, mill sites, and tunnel sites and their addresses must be given.
6. This waiver form must be signed by all the claimants or their designated agent, in original form. If an agent is designated, a notarized designation of agent, signed by all of the claimants with proper address given, must be submitted with this waiver.
7. This form must be filed no later than September 1st for the upcoming assessment year in the BLM State Office where the mining claims or sites are recorded, or the waiver cannot be granted by the BLM. (Example: To obtain a waiver for the assessment year 2012, which begins on September 1, 2011, you must qualify for and file for a waiver no later than September 1, 2011, in the proper BLM State Office.)
8. For all mining claims which require assessment work, you must record an affidavit of labor on or before the December 30th immediately following the filing of this waiver. For all other mining claims or sites waived, you must record a notice of intent to hold on or before the December 30th immediately following the filing of this waiver.
9. Mill and tunnel sites may also be listed on this waiver and be waived from payment of the maintenance fee. A notice of intent to hold for these sites is required to be filed by the December 30th following the filing of this waiver.

RECEIVED  
 BLM AZ STATE OFFICE  
 2011 AUG 28 10:19  
 PHOENIX, ARIZONA  
 FOR OFFICIAL USE ONLY



UNITED STATES 1576  
DEPARTMENT OF THE INTERIOR  
BUREAU OF LAND MANAGEMENT

**MAINTENANCE FEE WAIVER CERTIFICATION**

FORM APPROVED  
OMB NO. 1004-0114  
Expires: October 31, 2016

SEE INSTRUCTIONS ON PAGE 2 SC

1. This small miner waiver is filed for the assessment year beginning on September 1, 2014 and ending on September 1, 2015
2. The undersigned and all related parties owned ten or fewer mining claims, mill, or tunnel sites located and maintained on Federal lands in the United States of America on September 1, 2014.
3. The undersigned have performed the assessment work required by law for each mining claim listed prior to filing this waiver and understand that by filing this form, the undersigned must file an affidavit of assessment work with the Bureau of Land Management (BLM) by the December 30th following the filing of this waiver.
4. The undersigned understand that if the assessment work obligation has not yet come due under 30 U.S.C. 28 (for those claims in their first assessment year only), a notice of intent to hold reciting this condition must be recorded by the December 30th following the filing of this waiver.
5. The undersigned understand that mill and tunnel sites may also be listed on this waiver and be waived from payment of the maintenance fee, and that a notice of intent to hold for these sites is required to be filed with the BLM by the December 30th following the filing of this waiver.
6. The undersigned understand and acknowledge that pursuant to 43 U.S.C. 1212 and 18 U.S.C. 1001, the filing or recording of a false, fictitious, or fraudulent document with the BLM may result in a fine of up to \$250,000, a prison term not to exceed five years, or both.
7. The mining claims, mill or tunnel sites for which this waiver from payment of the maintenance fees is requested are:

CLAIM OR SITE NAME	BLM RECORDATION SERIAL NUMBER
1. Devils Nest AU2	✓ AMC 358837
2. Devils Nest AU10	AMC 358838
3. Devils Nest AU11	AMC 358839
4. Devils Nest AU1	AMC 358836
5. END RUN	AMC 426135
6. That's NICE	AMC 403516
7.	
8.	
9.	
10.	

The owner(s) (claimants) of the above mining claims and sites are:

Melburn N. Vrooman  
(Owner's Name - Please Print)  
PO Box 814  
(Owner's Mailing Address)

Melburn N. Vrooman  
(Owner's Signature)  
Congress A2 85332  
(City) (State) (Zip Code)

\_\_\_\_\_  
(Owner's Name - Please Print)

\_\_\_\_\_  
(Owner's Signature)

\_\_\_\_\_  
(Owner's Mailing Address)

\_\_\_\_\_  
(City) (State) (Zip Code)

\_\_\_\_\_  
(Owner's Name - Please Print)

\_\_\_\_\_  
(Owner's Signature)

\_\_\_\_\_  
(Owner's Mailing Address)

\_\_\_\_\_  
(City) (State) (Zip Code)

\_\_\_\_\_  
(Owner's Name - Please Print)

\_\_\_\_\_  
(Owner's Signature)

\_\_\_\_\_  
(Owner's Mailing Address)

\_\_\_\_\_  
(City) (State) (Zip Code)

(Continued on page 2)

ENTERED  
SEP 15 2014  
BY: JM

NWV  
9/23/2014  
RM

_____ (Owner's Name - Please Print)	_____ (Owner's Signature)		
_____ (Owner's Mailing Address)	_____ (City)	_____ (State)	_____ (Zip Code)
-----			
_____ (Owner's Name - Please Print)	_____ (Owner's Signature)		
_____ (Owner's Mailing Address)	_____ (City)	_____ (State)	_____ (Zip Code)
-----			
_____ (Owner's Name - Please Print)	_____ (Owner's Signature)		
_____ (Owner's Mailing Address)	_____ (City)	_____ (State)	_____ (Zip Code)
-----			
_____ (Owner's Name - Please Print)	_____ (Owner's Signature)		
_____ (Owner's Mailing Address)	_____ (City)	_____ (State)	_____ (Zip Code)

18 U.S.C. 1001 and 43 U.S.C. 1212 make it a crime for any person knowingly and willfully to make to any department or agency of the United States any false, fictitious or fraudulent statements or representations as to any matter within its jurisdiction.

**INSTRUCTIONS**

1. This certification is made under the provisions of 43 U.S.C. § 1744 and 30 U.S.C. §28-28k and the regulations thereunder (43 CFR Part 3830).
2. The claimant(s) must fill in the dates in paragraph 1 for the beginning and ending of the assessment year for which this waiver is sought.
3. The claimant(s) must fill in the date in paragraph 2 for the beginning of the assessment year for which this waiver is sought.
4. All claim and site names and BLM serial numbers must be listed for the mining claims, mill sites, and tunnel sites for which the waiver is sought.
5. All owners of the mining claims, mill sites, and tunnel sites and their addresses must be given.
6. This waiver form must be signed by all the claimants or their designated agent, in original form. If an agent is designated, a notarized designation of agent, signed by all of the claimants with proper address given, must be submitted with this waiver.
7. This form must be filed no later than September 1st for the upcoming assessment year in the BLM State Office where the mining claims or sites are recorded, or the waiver cannot be granted by the BLM. (Example: To obtain a waiver for the assessment year 2012, which begins on September 1, 2011, you must qualify for and file for a waiver no later than September 1, 2011, in the proper BLM State Office.)
8. For all mining claims which require assessment work, you must record an affidavit of labor on or before the December 30th immediately following the filing of this waiver. For all other mining claims or sites waived, you must record a notice of intent to hold on or before the December 30th immediately following the filing of this waiver.
9. Mill and tunnel sites may also be listed on this waiver and be waived from payment of the maintenance fee. A notice of intent to hold for these sites is required to be filed by the December 30th following the filing of this waiver.

RECEIVED  
 BLM AZ STATE OFFICE  
 2011 AUG 28 A 10:58  
 PHOENIX, ARIZONA

FOR OFFICIAL USE ONLY



UNITED STATES **577**  
DEPARTMENT OF THE INTERIOR  
BUREAU OF LAND MANAGEMENT

**MAINTENANCE FEE WAIVER CERTIFICATION**

FORM APPROVED  
OMB NO. 1004-0114  
Expires: October 31, 2016

SEE INSTRUCTIONS ON PAGE 2 *SC*

- This small miner waiver is filed for the assessment year beginning on September 1, 2014 and ending on September 1, 2015.
- The undersigned and all related parties owned ten or fewer mining claims, mill, or tunnel sites located and maintained on Federal lands in the United States of America on September 1, 2014.
- The undersigned have performed the assessment work required by law for each mining claim listed prior to filing this waiver and understand that by filing this form, the undersigned must file an affidavit of assessment work with the Bureau of Land Management (BLM) by the December 30th following the filing of this waiver.
- The undersigned understand that if the assessment work obligation has not yet come due under 30 U.S.C. 28 (for those claims in their first assessment year only), a notice of intent to hold reciting this condition must be recorded by the December 30th following the filing of this waiver.
- The undersigned understand that mill and tunnel sites may also be listed on this waiver and be waived from payment of the maintenance fee, and that a notice of intent to hold for these sites is required to be filed with the BLM by the December 30th following the filing of this waiver.
- The undersigned understand and acknowledge that pursuant to 43 U.S.C. 1212 and 18 U.S.C. 1001, the filing or recording of a false, fictitious, or fraudulent document with the BLM may result in a fine of up to \$250,000, a prison term not to exceed five years, or both.
- The mining claims, mill or tunnel sites for which this waiver from payment of the maintenance fees is requested are:

CLAIM OR SITE NAME	BLM RECORDATION SERIAL NUMBER
1. De Vault Placers	✓ AMC 414684
2. Fletchers Gold	AMC 414685
3. Fletchers Gold Ext.	AMC 414686
4. VIVA GOLD	AMC 414693
5. COUGAR RUN	AMC 344708
6. LIKKER GITTER	AMC 345233
7. THATS NICE #2	AMC 403518
8.	
9.	
10.	

The owner(s) (claimants) of the above mining claims and sites are:

Robert J Pritty

(Owner's Name - Please Print)

PO Box 814 25545 S. Ghost town Rd.

(Owner's Mailing Address)

Robert J. Pritty

(Owner's Signature)

Congress AZ 85332

(City)

(State)

(Zip Code)

(Owner's Name - Please Print)

Melburn N Krooman  
agent onty PoA

(Owner's Signature)

(Owner's Mailing Address)

(City)

(State)

(Zip Code)

(Owner's Name - Please Print)

(Owner's Signature)

(Owner's Mailing Address)

(City)

(State)

(Zip Code)

(Owner's Name - Please Print)

(Owner's Signature)


(Owner's Mailing Address)

(City)

(State)

(Zip Code)

(Continued on page 2)



*nmv*  
*9/23/2014*  
*[signature]*

(Owner's Name - Please Print)	(Owner's Signature)
(Owner's Mailing Address)	(City) (State) (Zip Code)
(Owner's Name - Please Print)	(Owner's Signature)
(Owner's Mailing Address)	(City) (State) (Zip Code)
(Owner's Name - Please Print)	(Owner's Signature)
(Owner's Mailing Address)	(City) (State) (Zip Code)
(Owner's Name - Please Print)	(Owner's Signature)
(Owner's Mailing Address)	(City) (State) (Zip Code)

18 U.S.C. 1001 and 43 U.S.C. 1212 make it a crime for any person knowingly and willfully to make to any department or agency of the United States any false, fictitious or fraudulent statements or representations as to any matter within its jurisdiction.

**INSTRUCTIONS**

1. This certification is made under the provisions of 43 U.S.C. § 1744 and 30 U.S.C. §28-28k and the regulations thereunder (43 CFR Part 3830).
2. The claimant(s) must fill in the dates in paragraph 1 for the beginning and ending of the assessment year for which this waiver is sought.
3. The claimant(s) must fill in the date in paragraph 2 for the beginning of the assessment year for which this waiver is sought.
4. All claim and site names and BLM serial numbers must be listed for the mining claims, mill sites, and tunnel sites for which the waiver is sought.
5. All owners of the mining claims, mill sites, and tunnel sites and their addresses must be given.
6. This waiver form must be signed by all the claimants or their designated agent, in original form. If an agent is designated, a notarized designation of agent, signed by all of the claimants with proper address given, must be submitted with this waiver.
7. This form must be filed no later than September 1st for the upcoming assessment year in the BLM State Office where the mining claims or sites are recorded, or the waiver cannot be granted by the BLM. (Example: To obtain a waiver for the assessment year 2012, which begins on September 1, 2011, you must qualify for and file for a waiver no later than September 1, 2011, in the proper BLM State Office.)
8. For all mining claims which require assessment work, you must record an affidavit of labor on or before the December 30th immediately following the filing of this waiver. For all other mining claims or sites waived, you must record a notice of intent to hold on or before the December 30th immediately following the filing of this waiver.
9. Mill and tunnel sites may also be listed on this waiver and be waived from payment of the maintenance fee. A notice of intent to hold for these sites is required to be filed by the December 30th following the filing of this waiver.

FOR OFFICIAL USE ONLY

RECEIVED  
BLM AZ STATE OFFICE  
2011 AUG 28 AM 10:18  
PHOENIX, ARIZONA



UNITED STATES 577  
DEPARTMENT OF THE INTERIOR  
BUREAU OF LAND MANAGEMENT  
**MAINTENANCE FEE WAIVER CERTIFICATION**

FORM APPROVED  
OMB NO. 1004-0114  
Expires: October 31, 2016

SEE INSTRUCTIONS ON PAGE 2 SC

1. This small miner waiver is filed for the assessment year beginning on September 1, 2014 and ending on September 1, 2015.
2. The undersigned and all related parties owned ten or fewer mining claims, mill, or tunnel sites located and maintained on Federal lands in the United States of America on September 1, 2014.
3. The undersigned have performed the assessment work required by law for each mining claim listed prior to filing this waiver and understand that by filing this form, the undersigned must file an affidavit of assessment work with the Bureau of Land Management (BLM) by the December 30th following the filing of this waiver.
4. The undersigned understand that if the assessment work obligation has not yet come due under 30 U.S.C. 28 (for those claims in their first assessment year only), a notice of intent to hold reciting this condition must be recorded by the December 30th following the filing of this waiver.
5. The undersigned understand that mill and tunnel sites may also be listed on this waiver and be waived from payment of the maintenance fee, and that a notice of intent to hold for these sites is required to be filed with the BLM by the December 30th following the filing of this waiver.
6. The undersigned understand and acknowledge that pursuant to 43 U.S.C. 1212 and 18 U.S.C. 1001, the filing or recording of a false, fictitious, or fraudulent document with the BLM may result in a fine of up to \$250,000, a prison term not to exceed five years, or both.
7. The mining claims, mill or tunnel sites for which this waiver from payment of the maintenance fees is requested are:

CLAIM OR SITE NAME	BLM RECORDATION SERIAL NUMBER
1. De Vault Placers	✓ AMC 414684
2. Fletchers Gold	AMC 414685
3. Fletchers Gold Ext	AMC 414686
4. VIVA GOLD	AMC 414693
5. COUGAR RUN	AMC 344708
6. LIKKER GITTER	AMC 345233
7. THATS NICE #2	AMC 403518
8.	
9.	
10.	

The owner(s) (claimants) of the above mining claims and sites are:

Robert J Pritty  
(Owner's Name - Please Print)  
PO Box 814 25545 S. Ghost town Rd.  
(Owner's Mailing Address)

Melburn N Urooman agent only  
Robert J. Pritty  
(Owner's Signature)  
Congress AZ 85332  
(City) (State) (Zip Code)

Melbourn N Urooman  
(Owner's Name - Please Print)  
\_\_\_\_\_  
(Owner's Mailing Address)

Melburn N Urooman  
agent (Owner's Signature) only PoA  
\_\_\_\_\_  
(City) (State) (Zip Code)

\_\_\_\_\_  
(Owner's Name - Please Print)  
\_\_\_\_\_  
(Owner's Mailing Address)

\_\_\_\_\_  
(Owner's Signature)  
\_\_\_\_\_  
(City) (State) (Zip Code)

\_\_\_\_\_  
(Owner's Name - Please Print)  
\_\_\_\_\_  
(Owner's Mailing Address)

\_\_\_\_\_  
(Owner's Signature)  
\_\_\_\_\_  
(City) (State) (Zip Code)

ENTERED  
BY: MM

MMV  
9/23/2014  
MM

(Owner's Name - Please Print)	(Owner's Signature)
(Owner's Mailing Address)	(City) (State) (Zip Code)
(Owner's Name - Please Print)	(Owner's Signature)
(Owner's Mailing Address)	(City) (State) (Zip Code)
(Owner's Name - Please Print)	(Owner's Signature)
(Owner's Mailing Address)	(City) (State) (Zip Code)
(Owner's Name - Please Print)	(Owner's Signature)
(Owner's Mailing Address)	(City) (State) (Zip Code)

18 U.S.C. 1001 and 43 U.S.C. 1212 make it a crime for any person knowingly and willfully to make to any department or agency of the United States any false, fictitious or fraudulent statements or representations as to any matter within its jurisdiction.

**INSTRUCTIONS**

1. This certification is made under the provisions of 43 U.S.C. § 1744 and 30 U.S.C. §28-28k and the regulations thereunder (43 CFR Part 3830).
2. The claimant(s) must fill in the dates in paragraph 1 for the beginning and ending of the assessment year for which this waiver is sought.
3. The claimant(s) must fill in the date in paragraph 2 for the beginning of the assessment year for which this waiver is sought.
4. All claim and site names and BLM serial numbers must be listed for the mining claims, mill sites, and tunnel sites for which the waiver is sought.
5. All owners of the mining claims, mill sites, and tunnel sites and their addresses must be given.
6. This waiver form must be signed by all the claimants or their designated agent, in original form. If an agent is designated, a notarized designation of agent, signed by all of the claimants with proper address given, must be submitted with this waiver.
7. This form must be filed no later than September 1st for the upcoming assessment year in the BLM State Office where the mining claims or sites are recorded, or the waiver cannot be granted by the BLM. (Example: To obtain a waiver for the assessment year 2012, which begins on September 1, 2011, you must qualify for and file for a waiver no later than September 1, 2011, in the proper BLM State Office.)
8. For all mining claims which require assessment work, you must record an affidavit of labor on or before the December 30th immediately following the filing of this waiver. For all other mining claims or sites waived, you must record a notice of intent to hold on or before the December 30th immediately following the filing of this waiver.
9. Mill and tunnel sites may also be listed on this waiver and be waived from payment of the maintenance fee. A notice of intent to hold for these sites is required to be filed by the December 30th following the filing of this waiver.

**RECEIVED**

**BLM AZ STATE OFFICE**

**2011 AUG 28 10:18**

**PHOENIX, ARIZONA**

**FOR OFFICIAL USE ONLY**



426134

**NOTICE OF INTENTION TO HOLD MINING CLAIMS/SITES**

When Recorded Return Document to:

Mel Vrooman  
PO BOX 814

Congress AZ 85332

RECEIVED  
AZ STATE OFFICE  
2014 AUG 27 P 2:32  
PHOENIX, ARIZONA  
BLM  
Date  
Stamp

Check here if this is a change of address.  
Telephone: 480-399-5805

E-mail Address VRO70@yahoo.com

I (We) intend to hold the claims(s) and/or site(s) listed below for the calendar year 2014, and I (We) have filed or will file a Notice of Intent to Hold in the county where the claim (s) is located.

Reason for filing a Notice of Intent to Hold instead of an assessment work filing (check one):

- Maintenance fee was paid to maintain claim(s) during this assessment year.
- Mill or tunnel sites.
- Claim(s) was located during the current assessment year.
- BLM has deferred assessment work (attach copy of decision granting deferment, or pending petition for deferment including date petition was filed.)

Line No.	AMC NUMBER	CLAIM/SITE NAME	COUNTY RECORDER DATA (If available)	TWP	RNG	SEC
1	426135	End Run	B 4996 P. 757	10N	5W	36
2						
3						
4						
5						
6						
7						
8						
9						
10						

Two Sided Document

ENTERED  
AUG 29 2014  
BY: Rufan

NOTICE OF INTENTION TO HOLD MINING CLAIMS/SITES  
page 2

RECEIVED  
AZ STATE OFFICE  
2014 AUG 27 P 2: 32  
PHOENIX, ARIZONA  
BLM  
Date  
Stamp

1. State of Arizona, County of Yavapai

2. I (Name) Melburn N Vrooman

3. Reside at (Address) PO Box 814 Ghost town Rd

City Congress County Yavapai State AZ Zip 85332 being duly sworn, depose and say that I am a citizen of the United States, more than eighteen years of age, that all of the facts set forth in this notice, subject to the provisions and penalties of 18 U.S.C. 1001 pertaining to the filing of false, fictitious, or fraudulent statements with the United States, are true and correct according to the best of my knowledge, information and belief.

4. Owner's name and address (If not shown in Items 1-3 above).

5. Dated: 8/16/14 Signature: Melburn N Vrooman

Bureau of Land Management  
Arizona State Office  
[www.az.blm.gov](http://www.az.blm.gov)

No. of Claims: 1 x \$10 = 10  
Check No: CC Init. SC  
Receipt No.: 3114530  
For BLM Use Only

Form: MCF110  
Revised Jan. 2006  
Page 2 of 2

426134

Send To:


**NOTICE OF INTENTION TO HOLD MINING CLAIMS/SITES**

When Recorded Return Document to:

Patricia Steinmetz

PO Box 953

Congress AZ 85332



Check here if this is a change of address.

Telephone: 480-399-5806

E-mail Address \_\_\_\_\_

I (We) intend to hold the claims(s) and/or site(s) listed below for the calendar year 20 14 and I (We) have filed or will file a Notice of Intent to Hold in the county where the claim (s) is located.

Reason for filing a Notice of Intent to Hold instead of an assessment work filing (check one):

- Maintenance fee was paid to maintain claim(s) during this assessment year.
- Mill or tunnel sites.
- Claim(s) was located during the current assessment year.
- BLM has deferred assessment work (attach copy of decision granting deferment, or pending petition for deferment including date petition was filed.)

Line No.	AMC NUMBER	CLAIM/SITE NAME	COUNTY RECORDER DATA (If available)	TWP	RNG	SEC
1	426136	First Forty		9N	4W	18
2	426137	Second Forty		9N	4W	18
3	426139	Little Weaver		9N	5W	24
4	426141	Red Twister		10N	5W	25
5	426142	Twisted Sister		10N	5W	25
6	426138	Indian Creek North		10N	5W	25
7	426140	Red Metal		10N	5W	25
8	426134	East twenty		9N	4W	18
9						
10						

Two Sided Document

Form: MCF110  
 AUG 29 2014 Revised Jan.2006  
 Page 1 of 2  
 BY: R. Ryan

NOTICE OF INTENTION TO HOLD MINING CLAIMS/SITES  
page 2

BLM  
Date  
Stamp

2014 AUG 27 PD 2:32  
PHOENIX, ARIZONA  
RECEIVED  
M AZ STATE OFFICE

1. State of Arizona, County of Yavapai
2. I (Name) Patricia Steinmetz
3. Reside at (Address) PO Box 953
- City Congress County Yavapai State AZ Zip 85332 being duly sworn, depose and say that I am a citizen of the United States, more than eighteen years of age, that all of the facts set forth in this notice, subject to the provisions and penalties of 18 U.S.C. 1001 pertaining to the filing of false, fictitious, or fraudulent statements with the United States, are true and correct according to the best of my knowledge, information and belief.
4. Owner's name and address (if not shown in Items 1-3 above).

5. Dated: 8/17/2014 Signature: Patricia Steinmetz

Bureau of Land Management  
Arizona State Office  
[www.az.blm.gov](http://www.az.blm.gov)

No. of Claims: 8 x \$10 = 80  
Check No: CC Init. SC  
Receipt No.: 3114530  
For BLM Use Only



When Recorded Return Document to:

Melburn N Vrooman  
PO Box 814

Congress, AZ 85332

Check here is this is a change of address.

Telephone: 480-399 5805

E-mail address: VRO 76@yahoo.com

403598  
405743

**AFFIDAVIT OF PERFORMANCE OF ANNUAL WORK**

1. State of Arizona, County of Yavapai ss:

2. I (Name) Melburn N Vrooman

3. Reside at (Address) PO Box 814

City Congress County Yavapai

State AZ Zip 85332 being duly sworn, depose and say that I am a citizen of the United States, more than eighteen years of age, and that all of the facts set forth in this affidavit, subject to the provisions and penalties of 18 U.S.C. 1001 pertaining to the filing of false, fictitious, or fraudulent statements with the United States, are true and correct according to the best of my knowledge, information and belief.

4. Owner's name and address (If not shown in Items 1-3 above), William P Kirkermide  
195 Rainbow Road, Livingston Texas 77339

5. That I am personally acquainted with the mining claim(s). The work and improvements were made by and at the expense of the owner(s) of said claim(s). Said contiguous group of claims, listed on this document, are situated in the

Weaver (optional) Mining District; Yavapai County, Arizona.

RECEIVED  
BLM AZ STATE OFFICE  
2014 AUG 27 P 2:33  
PHOENIX, ARIZONA  
BLM  
Date  
Stamp

Line No.	AMC NUMBER	CLAIM/SITE NAME	COUNTY RECORDER DATA (If available)	TWP	RNG	SEC
1	403598	Delta		10N	4W	30
2	403599	Thats Nice#3		10N	4W	30
3	405743	Flight Deck	B:4796 P.139	9N	4W	8
4						
5						
6						

Form: MCF108  
Revised Jan. 2006  
Page 1 of 2

ENTERED  
AUG 29 2014  
BY: RAM

BLM  
Date  
Stamp

PHOENIX, ARIZONA

2014 AUG 27 P 2:33

REGISTRY  
LM AZ STATE OFFICE

7					
8					
9					
10					

6. That between the dates starting at 12 o'clock noon on September 1, 20 13 and ending at 12 o'clock noon on September 1, 20 14 at least \$ 600 dollars worth of work and improvements were done and performed upon said claim(s) or upon one or more of a contiguous group of claims for the benefit of all, wholly or partly outside of a contiguous group of claims for the benefit of all, not including the location work.

7. That the following persons were employed to perform the work and improvements described herein: Mel Vrooman, Paul Kirkemindi, Justin Smith, John Barrett

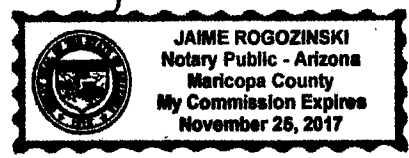
8. That the work and improvements performed were: Claim Improvements, Roads Access, Security

9. Dated: 8/27/14 Signature: Melburn N Vrooman - Melburn N Vrooman

SUBSCRIBED AND SWORN TO before me, a Notary Public, this 27<sup>th</sup> day of August 20 14

By: Melburn Vrooman  
Notary Public

My Commission Expires November 25, 2017



No. of Claims: 3 x \$10 = 30  
Check No.: CC Init. SC  
Receipt No.: 3114530  
For BLM Use Only

Bureau of Land Management  
Arizona State Office  
[www.az.blm.gov](http://www.az.blm.gov)

412210  
414683

When Recorded Return Document to:

Mel Vrooman  
PO Box 814  
Congress AZ  
85332

Check here is this is a change of address.

Telephone: 480-399-5805

E-mail address: \_\_\_\_\_

**AFFIDAVIT OF PERFORMANCE OF ANNUAL WORK**

1. State of Arizona, County of Yavapai ss:

2. I (Name) Melburn N Vrooman

3. Reside at (Address) PO Box 814

City Congress County Yavapai

State AZ Zip 85332 being duly sworn, depose and say that I am a citizen of the United States, more than eighteen years of age, and that all of the facts set forth in this affidavit, subject to the provisions and penalties of 18 U.S.C. 1001 pertaining to the filing of false, fictitious, or fraudulent statements with the United States, are true and correct according to the best of my knowledge, information and belief.

4. Owner's name and address (if not shown in Items 1-3 above). Edward C Husting and Kathleen A Husting 11805 Avenida Sivrata, San Diego, CA 92818

5. That I am personally acquainted with the mining claim(s). The work and improvements were made by and at the expense of the owner(s) of said claim(s). Said contiguous group of claims, listed on this document, are situated in the

Weaver (optional) Mining District; Yavapai County, Arizona.

Line No.	AMC NUMBER	CLAIM/SITE NAME	COUNTY RECORDER DATA (If available)	TWP	RNG	SEC
1	412210	Badger	B 4835 P. 800 Amend B. 4846 P. 401	13N	1W	21
2	414687	OH My Gold	B 4870 P 928	10N	4W	18
3	414688	Red Flats Top	B. 4870 P. 924	10N	4W	18
4	414689	Rocky Gulch	B 4870 P. 927	10N	4W	18
5	414690	The Rusty Pick	B 4870 P. 926	10N	4W	18
6	414691	Upper Antelope EAST	B 4870 P. 929	10N	4W	17

RECEIVED  
M AZ STATE OFFICE  
2014 AUG 27 P 2:33  
PHOENIX, ARIZONA  
BLM  
Date  
Stamp

Form: MCF108  
Revised Jan. 2006  
Page 1 of 2

ENTERED  
AUG 29 2014  
BY: A. Bm



RECEIVED  
 MARICOPA STATE OFFICE  
 2014 AUG 27 P 2:33  
 PHOENIX, ARIZONA  
 BLM  
 Date  
 Stamp

7	414692	Upper Ankleope West B, 4870 P. 930	10N	4W	17
8					
9					
10					

6. That between the dates starting at 12 o'clock noon on September 1, 20 13 and ending at 12 o'clock noon on September 1, 20 14 at least \$ 1858 dollars worth of work and improvements were done and performed upon said claim(s) or upon one or more of a contiguous group of claims for the benefit of all, wholly or partly outside of a contiguous group of claims for the benefit of all, not including the location work.

7. That the following persons were employed to perform the work and improvements described herein: \_\_\_\_\_

Mel Vrooman, John Barrett, Justin Smith, Dave Pepin

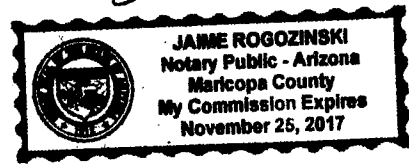
8. That the work and improvements performed were: Roads to Claim, Claim Improve  
ments

9. Dated: 8/27/14 Signature: Melburn N Vrooman melburn N Vrooman

SUBSCRIBED AND SWORN TO before me, a Notary Public, this 27<sup>th</sup> day of August 20 14

By: Melburn Vrooman  
Notary Public

My Commission Expires November 25, 2017



Bureau of Land Management  
Arizona State Office  
[www.az.blm.gov](http://www.az.blm.gov)

No. of Claims: 7 x \$10 = 70  
 Check No.: CC Init. SC  
 Receipt No.: 3114530  
 For BLM Use Only



358836  
344707  
403516

When Recorded Return Document to:  
Mel Vrooman  
PO Box 814  
Congress Az 85332

Check here is this is a change of address.

Telephone: 480-399-5805

E-mail address: vro70@yahoo.com

**AFFIDAVIT OF PERFORMANCE OF ANNUAL WORK**

1. State of Arizona, County of Yavapai ss:

2. I (Name) Melburn N Vrooman

3. Reside at (Address) PO Box 814

City Congress County Yavapai

State AZ zip 85332 being duly sworn, depose and say that I am a citizen of the United States, more than eighteen years of age, and that all of the facts set forth in this affidavit, subject to the provisions and penalties of 18 U.S.C. 1001 pertaining to the filing of false, fictitious, or fraudulent statements with the United States, are true and correct according to the best of my knowledge, information and belief.

4. Owner's name and address (If not shown in Items 1-3 above), \_\_\_\_\_

5. That I am personally acquainted with the mining claim(s). The work and improvements were made by and at the expense of the owner(s) of said claim(s). Said contiguous group of claims, listed on this document, are situated in the

Weaver (optional) Mining District; YAVAPAI County, Arizona.

RECEIVED  
BLM  
Date  
Stamp  
AUG 27 P 2:34  
PHOENIX, ARIZONA

Line No.	AMC NUMBER	CLAIM/SITE NAME	COUNTY RECORDER DATA (If available)	TWP	RNG	SEC
1	358837	Devils Nest AUZ	BK 4108 P.99	10N	4W	30,31
2	358838	Devils Nest AU10	BK 4108 P.100	10N	4W	30,31
3	358839	Devils Nest AU11	BK 4108 P.95	10N	4W	31
4	358836	Devils Nest AU1	BK 4109 P.97	10N	4W	31
5	344708	Cougar Run		10N	5W	35
6	345233	LIKKER Gitter		10N	5W	35

Form: MCF108  
Revised Jan. 2006  
Page 1 of 2

ENTERED  
AUG 29 2014  
BY: Rdm

AFFIDAVIT OF PERFORMANCE OF ANNUAL WORK – page 2

BLM  
Date  
Stamp

PHOENIX, ARIZONA

27th AUG 27 P 2:34

RECEIVED  
BLM AZ STATE OFFICE

7	403516	That's Nice	BK 4766 P. 491	9N	4W	5
8	403518	That's Nice #2	BK 4766 P. 492	10N	4W	30
9	403517	That's Nice #1	BK 4765 P 117	10N	5W	36
10						

Fee \$ 155.00

6. That between the dates starting at 12 o'clock noon on September 1, 20 13 and ending at 12 o'clock noon on September 1, 20 14 at least \$ 1600 dollars worth of work and improvements were done and performed upon said claim(s) or upon one or more of a contiguous group of claims for the benefit of all, wholly or partly outside of a contiguous group of claims for the benefit of all, not including the location work.

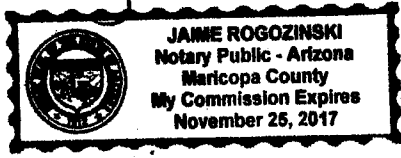
7. That the following persons were employed to perform the work and improvements described herein: John Barrett, Steve Barrett, John Taylor, William Berridge

8. That the work and improvements performed were: Road Repair to claims, Claim Improvements, Geological Report

9. Dated: 8/27/14 Signature: Melburn N Vrooman Melburn N Vrooman

SUBSCRIBED AND SWORN TO before me, a Notary Public, this 27th day of August 20 14

By: Melburn Vrooman  
Notary Public



My Commission Expires November 25, 2017

Bureau of Land Management  
Arizona State Office  
[www.az.blm.gov](http://www.az.blm.gov)

No. of Claims: 9 x \$10 = 90  
Check No.: CC Init. SC  
Receipt No.: 3114530  
For BLM Use Only

Form: MCF108  
Revised Jan. 2006  
Page 2 of 2

414683

When Recorded Return Document to:

Mel Vrooman  
PO BOX 814  
Congress AZ 85332

Check here is this is a change of address.

Telephone: 480-399-5805

E-mail address: \_\_\_\_\_

**AFFIDAVIT OF PERFORMANCE OF ANNUAL WORK**

1. State of Arizona, County of Yavapai ss:

2. I (Name) Melburn N Vrooman

3. Reside at (Address) PO BOX 814

City Congress County Yavapai

State AZ Zip 85332 being duly sworn, depose and say that I am a citizen of the United States, more than eighteen years of age, and that all of the facts set forth in this affidavit, subject to the provisions and penalties of 18 U.S.C. 1001 pertaining to the filing of false, fictitious, or fraudulent statements with the United States, are true and correct according to the best of my knowledge, information and belief.

4. Owner's name and address (If not shown in Items 1-3 above). Patricia Cook (AMC 414683 only)  
Robert J Priddy 85535 Ghost town Rd Congress AZ

5. That I am personally acquainted with the mining claim(s). The work and improvements were made by and at the expense of the owner(s) of said claim(s). Said contiguous group of claims, listed on this document, are situated in the

Weaver (optional) Mining District; Yavapai County, Arizona.

RECEIVED  
BLM AZ STATE OFFICE  
2014 AUG 21 P 2:34  
PHOENIX, ARIZONA  
BLM Date Stamp

Line No.	AMC NUMBER	CLAIM/SITE NAME	COUNTY RECORDER DATA (If available)	TWP	RNG	SEC
1	414684	De Vault Placers		10N	4W	17
2	414685	Fletchers Gold		10N	4W	18
3	414686	Fletchers Gold Ext		10N	4W	18
4	414693	VIVA Gold		10N	4W	18
5	414683	Cross over		10N	4W	18
6						

Form: MCF108  
Revised Jan. 2006  
Page 1 of 2

ENTERED  
AUG 29 2014  
BY: Rdm



RECEIVED  
 MARICOPA STATE OFFICE  
 2014 AUG 27 P 2:34  
 PHOENIX, ARIZONA  
 BLM  
 Date  
 Stamp

7						
8						
9						
10						

6. That between the dates starting at 12 o'clock noon on September 1, 20 13 and ending at 12 o'clock noon on September 1, 20 14 at least \$ 1150 dollars worth of work and improvements were done and performed upon said claim(s) or upon one or more of a contiguous group of claims for the benefit of all, wholly or partly outside of a contiguous group of claims for the benefit of all, not including the location work.

7. That the following persons were employed to perform the work and improvements described herein: Dave Pepin, mel Vrooman, Todd Jenkins, John Barrett

8. That the work and improvements performed were: Claim Improvements, Road work

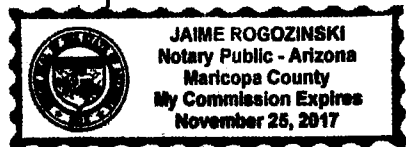
9. Dated: 8/27/14 Signature: Melburn N Vrooman Melburn N Vrooman

SUBSCRIBED AND SWORN TO before me, a Notary Public, this 27<sup>th</sup> day of August 20 14

By: Melburn Vrooman

Notary Public [Signature]

My Commission Expires November 25, 2017



Bureau of Land Management  
 Arizona State Office  
[www.az.blm.gov](http://www.az.blm.gov)

No. of Claims: 5 x \$10 = 50  
 Check No.: CC Init. SV  
 Receipt No.: 3114530  
 For BLM Use Only



403516

**NOTICE OF INTENTION TO HOLD MINING CLAIMS/SITES**

When Recorded Return Document to:

Dennis Jabes  
325 Scots Ave SE  
MCINTOSH, MN  
56556

RECEIVED  
BLM AZ STATE OFFICE  
2014 AUG 27 P 2: 31  
PHOENIX, ARIZONA  
BLM  
Date  
Stamp

Check here if this is a change of address.  
Telephone: 218 431 0154  
E-mail Address \_\_\_\_\_

I (We) intend to hold the claims(s) and/or site(s) listed below for the calendar year 20 14, and I (We) have filed or will file a Notice of Intent to Hold in the county where the claim (s) is located.

Reason for filing a Notice of Intent to Hold instead of an assessment work filing (check one):

- Maintenance fee was paid to maintain claim(s) during this assessment year.
- Mill or tunnel sites.
- Claim(s) was located during the current assessment year.
- BLM has deferred assessment work (attach copy of decision granting deferment, or pending petition for deferment including date petition was filed.)

Line No.	AMC NUMBER	CLAIM/SITE NAME	COUNTY RECORDER DATA (If available)	TWP	RNG	SEC
1	403517	That's Nice #1		10N	5W	36
2						
3						
4						
5						
6						
7						
8						
9						
10						

ENTERED  
AUG 29 2014  
BY: Rmm

NOTICE OF INTENTION TO HOLD MINING CLAIMS/SITES  
page 2

RECEIVED  
BLM AZ STATE OFFICE  
2014 AUG 27 P 2:31  
PHOENIX, ARIZONA  
BLM  
Date  
Stamp

1. State of Arizona, County of Yavapai
2. I (Name) Dennis Jones
3. Reside at (Address) 325 Scots Ave SE, McIntosh M  
City McIntosh County Pope State MN Zip 56556 being duly sworn, depose and say that I am a citizen of the United States, more than eighteen years of age, that all of the facts set forth in this notice, subject to the provisions and penalties of 18 U.S.C. 1001 pertaining to the filing of false, fictitious, or fraudulent statements with the United States, are true and correct according to the best of my knowledge, information and belief.
4. Owner's name and address (If not shown in Items 1-3 above). \_\_\_\_\_
5. Dated: 8/18/14 Signature: Dennis Jones

Bureau of Land Management  
Arizona State Office  
[www.blm.gov/az](http://www.blm.gov/az)

No. of Claims:	<u>1</u>	x \$10 =	<u>10</u>
Check No:	<u>CC</u>	Init.	<u>SC</u>
Receipt No.:	<u>3114530</u>		
For BLM Use Only			

Form: MCF110  
Revised July 2014  
Page 2 of 2

1 When Recorded, mail to:  
2  
3  
4  
5

RECEIVED  
M AZ STATE OFFICE  
2014 AUG 27 P 2:40  
PHOENIX, ARIZONA

6 **SPECIAL DURABLE FINANCIAL POWER OF ATTORNEY**  
7

8 **KNOW ALL MEN BY THESE PRESENTS:**  
9

10 That I, Patricia M. Cook, the undersigned principal, whose address is 3100 S. White Horse Pike,  
11 #7, Hammonton, New Jersey 08037 by this instrument, hereby constitute and appoint  
12 Melburn N. Vrooman, whose address is P.O.Box 814, 25545 South Ghost Town Road, Congress, Arizona  
13 85332, as my Agent to act in my name, place, stead, and for my use and benefit, as if I were  
14 personally present to transact such business and perform every act requisite and necessary to:  
15

- 16 1. Locate, acquire, contract, manage, file and record mining claims on my behalf; and to  
17 effect any or all of the above described transactions to any entities on such terms  
18 and at prices my attorney may deem proper, and in my name to make, execute,  
19 acknowledge and deliver any instrument necessary to effect such transactions; and to  
20 ask for, demand, sue for, collect, recover and receive all monies which may become due  
21 and owing to me by reason of such transaction;  
22

23 **FURTHERMORE**, I specifically authorize my above named agent to:  
24


- 25 1. Buy, sell, contract, receive, possess, transfer, lease,  
26 Let, demise, remise, release, encumber, hypothecate, or mortgage,  
27 whichever is applicable to accomplish the objectives heretofore described.  
28  
29 2. Sign, seal, deliver or otherwise execute and/or acknowledge  
30 any and all instruments, papers, or documents requisite and necessary to  
accomplish the objectives heretofore described.


1  
2  
3  
4  
5  
6  
7  
8  
9  
10  
11  
12  
13  
14  
15  
16  
17  
18  
19  
20  
21  
22  
23  
24  
25  
26  
27  
28  
29  
30

GIVING AND GRANTING unto said Agent, full power and authority to transact any business, perform every act and thing whatsoever requisite and necessary to fully accomplish the intent and purposes of this Special Power of Attorney, and therefore, I hereby ratify and confirm every act that said Agent shall lawfully do or cause to be done by virtue of these presents.

The validity of this Special Power of Attorney shall not be affected by any subsequent disability, incapacity, or lapse of time, and shall continue in full force and effect during my lifetime, unless sooner revoked or terminated by me in writing.

IN WITNESS WHEREOF, I (we) have hereunto set my (our) hand(s) and seal this 25 day of November, 2011.

  
\_\_\_\_\_  
Signature of Witness

  
\_\_\_\_\_  
Signature of

97 S. White Horse Pike  
\_\_\_\_\_  
Address of Witness

3100 S. WHP # 7  
\_\_\_\_\_  
Address of Principal

Hammonon NJ 08037  
\_\_\_\_\_  
City/State/Zip

Hammonon, NJ 08037  
\_\_\_\_\_  
City/State/Zip


RECEIVED  
AZ STATE OFFICE  
2011 AUG 27 P 2:40  
PHOENIX, ARIZONA



1  
2  
3  
4  
5  
6  
7  
8  
9  
10  
11  
12  
13  
14  
15  
16  
17  
18  
19  
20  
21  
22  
23  
24  
25  
26  
27  
28  
29  
30

ACKNOWLEDGMENT OF PRINCIPAL


I, Patricia M. Cook, the principal, sign my name to this power of attorney this 25 day of November, 2011, and being first duly sworn, do declare to the undersigned authority that I sign and execute this instrument as my power of attorney, and that I sign it willingly, or willingly direct another to sign for me, that I execute it as my free and voluntary act for the purposes expressed in the power of attorney and that I am eighteen years of age or older, of sound mind and under no constraint or undue influences.

  
Signature of

RECEIVED  
AZ STATE OFFICE  
2011 AUG 27 P 2:41  
PHOENIX, ARIZONA

AFFIDAVIT OF WITNESS

I, Yisel Richards, the witness, sign my name to the foregoing power of attorney being first duly sworn and do declare to the undersigned authority that the principal signs and executes this instrument as his power of attorney and that he signs it willingly, or willingly directs another to sign for him, and that I in the presence and hearing of the principal, sign this power of attorney as witness to the principal's signing and that to the best of my knowledge, the principal is eighteen years of age or older, of sound mind and under no constraint or undue influence.

  
Signature of Witness

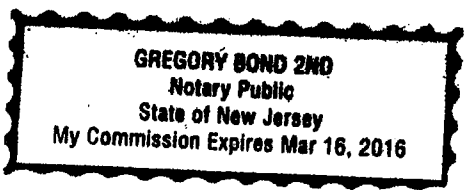
1  
2  
3  
4  
5  
6  
7  
8  
9  
10  
11  
12  
13  
14  
15  
16  
17  
18  
19  
20  
21  
22  
23  
24  
25  
26  
27  
28  
29  
30

ACKNOWLEDGMENT

State of New Jersey  
County of Atlantic

SUBSCRIBED, SWORN TO AND ACKNOWLEDGE before me by Patricia M. Crow  
the principal, and subscribed and sworn to before me by Yusef  
P. CHANDO, the witness, this 25 day of November 2011.

[Signature]  
NOTARY PUBLIC



RECEIVED  
IN AZ STATE OFFICE  
2014 AUG 27 P 2:41  
PHOENIX, ARIZONA

1  
2  
3  
4  
5  
6  
7  
8  
9  
10  
11  
12  
13  
14  
15  
16  
17  
18  
19  
20  
21  
22  
23  
24  
25  
26  
27  
28  
29  
30

**SPECIAL DURABLE FINANCIAL POWER OF ATTORNEY**

KNOW ALL MEN BY THESE PRESENTS:

That I, ROBERT J PAITTY, the undersigned principal, whose address is  
P.O. Box 814 Congress AZ 85332 by this instrument, hereby constitute and appoint

Melburn N. Vrooman, whose address is P.O.Box 814, 25545 South Ghost Town Road, Congress, Arizona  
85332, as my Agent to act in my name, place, stead, and for my use and benefit, as if I were  
personally present to transact such business and perform every act requisite and necessary to:

1. Locate, acquire, contract, manage, file and record mining claims on my behalf; and to effect any or all of the above described transactions to any entities on such terms and at prices my attorney may deem proper, and in my name to make, execute, acknowledge and deliver any instrument necessary to effect such transactions; and to ask for, demand, sue for, collect, recover and receive all monies which may become due and owing to me by reason of such transaction;

**FURTHERMORE**, I specifically authorize my above named agent to:

1. Buy, sell, contract, receive, possess, transfer, lease, let, demise, remise, release, encumber, hypothecate, or mortgage, whichever is applicable to accomplish the objectives heretofore described.
2. Sign, seal, deliver or otherwise execute and/or acknowledge any and all instruments, papers, or documents requisite and necessary to accomplish the objectives heretofore described.

**GIVING AND GRANTING** unto said Agent, full power and authority to transact any business, perform every act and thing whatsoever requisite and

1  
2  
3  
4  
5  
6  
7  
8  
9  
10  
11  
12  
13  
14  
15  
16  
17  
18  
19  
20  
21  
22  
23  
24  
25  
26  
27  
28  
29  
30

necessary to fully accomplish the intent and purposes of this Special Power of Attorney, and therefore, I hereby ratify and confirm every act that said Agent shall lawfully do or cause to be done by virtue of these presents.

The validity of this Special Power of Attorney shall not be affected by any subsequent disability, incapacity, or lapse of time, and shall continue in full force and effect during my lifetime, unless sooner revoked or terminated by me in writing.

IN WITNESS WHEREOF, I (we) have hereunto set my (our) hand(s) and seal this 7 day of Feb, 2013.

Melburn N. Hoover  
Signature of Witness

[Signature]  
Signature of

Po Box 814  
Address of Witness

Po Box 814  
Address of Principal

Congress, Az 85332  
City/State/Zip

Congress AZ 85332  
City/State/Zip



1  
2  
3  
4  
5  
6  
7  
8  
9  
10  
11  
12  
13  
14  
15  
16  
17  
18  
19  
20  
21  
22  
23  
24  
25  
26  
27  
28  
29  
30

ACKNOWLEDGMENT OF PRINCIPAL

I, Robert J Petty, the principal, sign my name to this power of attorney this 7 day of Feb, ~~2011~~ <sup>2013</sup>, and being first duly sworn, do declare to the undersigned authority that I sign and execute this instrument as my power of attorney, and that I sign it willingly, or willingly direct another to sign for me, that I execute it as my free and voluntary act for the purposes expressed in the power of attorney and that I am eighteen years of age or older, of sound mind and under no constraint or undue influences.




Signature of



AFFIDAVIT OF WITNESS

I, Melburn N Vrooman, the witness, sign my name to the foregoing power of attorney being first duly sworn and do declare to the undersigned authority that the principal signs and executes this instrument as his power of attorney and that he signs it willingly, or willingly directs another to sign for him, and that I in the presence and hearing of the principal, sign this power of attorney as witness to the principal's signing and that to the best of my knowledge, the principal is eighteen years of age or older, of sound mind and under no constraint or undue influence.



Signature of Witness


1  
2  
3  
4  
5  
6  
7  
8  
9  
10  
11  
12  
13  
14  
15  
16  
17  
18  
19  
20  
21  
22  
23  
24  
25  
26  
27  
28  
29  
30

ACKNOWLEDGMENT

State of Arizona  
County of Maricopa


SUBSCRIBED, SWORN TO AND ACKNOWLEDGE before me by Robert J Pritty  
the principal, and subscribed and sworn to before me by Melburn N  
Vrooman the witness, this 7<sup>TH</sup> day of February 2013.

Carolina Ramos



ACKNOWLEDGMENT OF PRINCIPAL

I, Robert J Petty, the principal, sign my name to this power of attorney this 7 day of Feb, 2013, and being first duly sworn, do declare to the undersigned authority that I sign and execute this instrument as my power of attorney, and that I sign it willingly, or willingly direct another to sign for me, that I execute it as my free and voluntary act for the purposes expressed in the power of attorney and that I am eighteen years of age or older, of sound mind and under no constraint or undue influences.

Robert J Petty  
Signature of 

AFFIDAVIT OF WITNESS

I, Melburn N Vroman, the witness, sign my name to the foregoing power of attorney being first duly sworn and do declare to the undersigned authority that the principal signs and executes this instrument as his power of attorney and that he signs it willingly, or willingly directs another to sign for him, and that I in the presence and hearing of the principal, sign this power of attorney as witness to the principal's signing and that to the best of my knowledge, the principal is eighteen years of age or older, of sound mind and under no constraint or undue influence.

Melburn N Vroman  
Signature of Witness

RECEIVED  
M AZ STATE OFFICE  
2014 AUG 27 P 2:41  
PHOENIX, ARIZONA


1  
2  
3  
4  
5  
6  
7  
8  
9  
10  
11  
12  
13  
14  
15  
16  
17  
18  
19  
20  
21  
22  
23  
24  
25  
26  
27  
28  
29  
30

ACKNOWLEDGMENT

State of Arizona  
County of Maricopa

SUBSCRIBED, SWORN TO AND ACKNOWLEDGE before me by Robert J Priddy  
the principal, and subscribed and sworn to before me by Melburn N  
Worman the witness, this 1<sup>th</sup> day of February, 2013

Carolina Ramon



RECEIVED  
AZ STATE OFFICE  
2014 AUG 27 P 2:41  
HOENIX, ARIZONA



1 When Recorded, mail to:

2  
3  
4  
5  
6  
7  
8  
9  
10  
11  
12  
13  
14  
15  
16  
17  
18  
19  
20  
21  
22  
23  
24  
25  
26  
27  
28  
29  
30

RECEIVED  
CLM AZ STATE OFFICE  
2014 AUG 27 P 4 1  
PHOENIX, ARIZONA

**SPECIAL DURABLE FINANCIAL POWER OF ATTORNEY**

KNOW ALL MEN BY THESE PRESENTS:

That I, EDWARD C. HUSTING, the undersigned principal, whose address is  
11805 AVENIDA SIVRITA  
SAN DIEGO, CA 92128 by this instrument, hereby constitute and appoint  
Melburn N. Vrooman, whose address is P.O.Box 814, 25545 South Ghost Town Road, Congress, Arizona  
85332, as my Agent to act in my name, place, stead, and for my use and benefit, as if I were  
personally present to transact such business and perform every act requisite and necessary to:

1. Locate, acquire, contract, manage, file and record mining claims on my behalf; and to effect any or all of the above described transactions to any entities on such terms and at prices my attorney may deem proper, and in my name to make, execute, acknowledge and deliver any instrument necessary to effect such transactions; and to ask for, demand, sue for, collect, recover and receive all monies which may become due and owing to me by reason of such transaction;


FURTHERMORE, I specifically authorize my above named agent to:

1. Buy, sell, contract, receive, possess, transfer, lease, Let, demise, remise, release, encumber, hypothecate, or mortgage, whichever is applicable to accomplish the objectives heretofore described.
2. Sign, seal, deliver or otherwise execute and/or acknowledge any and all instruments, papers, or documents requisite and necessary to accomplish the objectives heretofore described.

1  
2  
3  
4  
5  
6  
7  
8  
9  
10  
11  
12  
13  
14  
15  
16  
17  
18  
19  
20  
21  
22  
23  
24  
25  
26  
27  
28  
29  
30

ACKNOWLEDGMENT OF PRINCIPAL

I, EDWARD C. HUSTING, the principal, sign my name to this  
power of attorney this <sup>19th</sup> ~~3rd~~ day of MARCH, <sup>2012</sup> ~~2011~~, and being  
first duly sworn, do declare to the undersigned authority that I sign and  
execute this instrument as my power of attorney, and that I sign it  
willingly, or willingly direct another to sign for me, that I execute it  
as my free and voluntary act for the purposes expressed in the power of  
attorney and that I am eighteen years of age or older, of sound mind and  
under no constraint or undue influences.

  
Signature of

RECEIVED  
M AZ STATE OFFICE  
2014 AUG 27 P 2:41  
PHOENIX, ARIZONA

AFFIDAVIT OF WITNESS

I, JAMES T. WASS, the witness, sign my name to the  
foregoing power of attorney being first duly sworn and do declare to the  
undersigned authority that the principal signs and executes this  
instrument as his power of attorney and that he signs it willingly, or  
willingly directs another to sign for him, and that I in the presence and  
hearing of the principal, sign this power of attorney as witness to the  
principal's signing and that to the best of my knowledge, the principal  
is eighteen years of age or older, of sound mind and under no constraint  
or undue influence.

106567 James T Wass  
Signature of Witness

1  
2  
3  
4  
5  
6  
7  
8  
9  
10  
11  
12  
13  
14  
15  
16  
17  
18  
19  
20  
21  
22  
23  
24  
25  
26  
27  
28  
29  
30

GIVING AND GRANTING unto said Agent, full power and authority to transact any business, perform every act and thing whatsoever requisite and necessary to fully accomplish the intent and purposes of this Special Power of Attorney, and therefore, I hereby ratify and confirm every act that said Agent shall lawfully do or cause to be done by virtue of these presents.

The validity of this Special Power of Attorney shall not be affected by any subsequent disability, incapacity, or lapse of time, and shall continue in full force and effect during my lifetime, unless sooner revoked or terminated by me in writing.

IN WITNESS WHEREOF, I (we) have hereunto set my (our) hand(s) and seal  
this 19<sup>th</sup> day of March, 2012

Samuel J. Wase

Signature of Witness

[Signature]

Signature of

1016567 CROSEWOOD

Address of Witness

11805 AVENIDA SIVRITA, SANDIEG  
CA 92128

Address of Principal

SAN DIEGO CA. 92128

City/State/Zip

City/State/Zip

RECEIVED  
M AZ STATE OFFICE  
2014 AUG 27 P 2:41  
PHOENIX, ARIZONA

1  
2  
3  
4  
5  
6  
7  
8  
9  
10  
11  
12  
13  
14  
15  
16  
17  
18  
19  
20  
21  
22  
23  
24  
25  
26  
27  
28  
29  
30

ACKNOWLEDGMENT

State of California  
County of San Diego

SUBSCRIBED, SWORN TO AND ACKNOWLEDGE before me by Edward (Hustiny)  
the principal, and subscribed and sworn to before me by Janice Griffing  
Notary Public, the witness, this 19 day of March, 2012 2012 SCH  
*J*

Janice Griffing  
NOTARY PUBLIC



RECEIVED  
M AZ STATE OFFICE  
2014 AUG 27 P 2:41  
PHOENIX, ARIZONA



When Recorded, mail to:

┌  
┌  
WILLIAM PAUL KIRKERMİNDE II  
195 Rainbow Drive, #9560  
LIVINGSTON, TX 77399  
└  
└

RECEIVED  
M AZ STATE OFFICE  
2014 AUG 27 P 2:41  
PHOENIX, ARIZONA

SPACE ABOVE THIS LINE FOR RECORDER'S USE

## **SPECIAL DURABLE FINANCIAL POWER OF ATTORNEY**

KNOW ALL MEN BY THESE PRESENTS:

That I, WILLIAM PAUL KIRKERMİNDE II, the undersigned principal, whose address is 195 Rainbow Drive, #9560, Livingston, TX 77399 by this instrument, hereby constitute and appoint MELBURNE N. VROOMAN, whose address is P.O. Box 814, 25545 South Ghost Town Road, Congress, AZ 85332, as my Agent to act in my name, place, and stead, and for my use and benefit as if I were personally present to transact such business and perform every act requisite and necessary to:

1. Locate, acquire, contract, manage, file, and record mining claims on my behalf; and to effect any or all of the above-described transactions to any entities on such terms and at prices my attorney may deem proper, and in my name to make, execute, acknowledge and deliver any instrument necessary to effect such transactions; and to ask for, demand, sue for, collect, recover and receive all monies which may become due and owing to me by reason of such transaction;

FURTHERMORE, I specifically authorize my above named agent to:

1. Buy, sell, contract, receive, possess, transfer, lease, let, demise, remise, release, encumber, hypothecate, or mortgage, whichever is applicable to accomplish the objectives heretofore described.
2. Sign, seal deliver or otherwise execute and/or acknowledge any and all instruments,


papers, or documents requisite and necessary to accomplish the objectives heretofore described.


GIVING AND GRANTING unto said Agent, full power and authority to transact any business, perform every act and thing whatsoever requisite and necessary to fully accomplish the intent and purposes of this Special Power of Attorney, and therefore, I hereby ratify and confirm every act that said Agent shall lawfully do or cause to be done by virtue of these presents.

The validity of this Special Power of Attorney shall not be affected by my subsequent disability, incapacity, or lapse of time, and shall continue in full force and effect during my lifetime, unless sooner revoked or terminated by me in writing.

IN WITNESS WHEREOF, I (we) have hereunto set my (our) hand(s) and seal this

16<sup>th</sup> day of September, 2010.

  
Signature of Witness

  
Signature of William Paul Kirkerminde II

3170 E Indian School Rd.  
Address of Witness

195 Rambow Dr # 9560  
Address of Principal


Phoenix, AZ 85016  
City/State/Zip

Livingston, TX 77399  
City/State/Zip

RECEIVED  
AZ STATE OFFICE  
2014 AUG 27 P 2:41  
PHOENIX, ARIZONA


**ACKNOWLEDGMENT OF PRINCIPAL**

I, William Paul Kirkerminde, II, the principal, sign my name to this power of attorney this 16<sup>th</sup> day of September, 2010, and being first duly sworn, do declare to the undersigned authority that I sign and execute this instrument as my power of attorney and that I sign it willingly, or willingly direct another to sign for me, that I execute it as my free and voluntary act for the purposes expressed in the power of attorney and that I am eighteen years of age or older, of sound mind and under no constraint or undue influence.

  
Signature of William Paul Kirkerminde II

**AFFIDAVIT OF WITNESS**

I, Sandra M Anderson, the witness, sign my name to the forgoing power of attorney being first duly sworn and do declare to the undersigned authority that the principal signs and executes this instrument as his power of attorney and that he signs it willingly, or willingly directs another to sign for him, and that I in the presence and hearing of the principal, sign this power of attorney as witness to the principal's signing and that to the best of my knowledge the principal is eighteen years of age or older, of sound mind and under no constraint or undue influence.

  
Signature of Witness

RECEIVED  
AZ STATE OFFICE  
2010 AUG 27 P 2:41  
PHOENIX, ARIZONA

**ACKNOWLEDGMENT**

State of Arizona  
County of Maricopa

SUBSCRIBED, SWORN TO AND ACKNOWLEDGE before me by William Paul

Kirkermine II, the principal, and subscribed and sworn to before me by Sandra N.

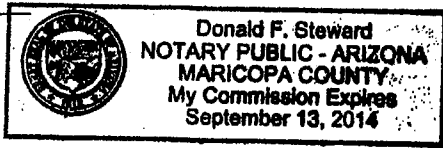
Anderson, the witness, this 16<sup>th</sup> day of September, 2010

\_\_\_\_\_



MY COMMISSION EXPIRES:

\_\_\_\_\_  
NOTARY PUBLIC



RECEIVED  
AZ STATE OFFICE  
2014 AUG 27 P 2:41  
PHOENIX, ARIZONA



PREPARATION STATEMENT

This document was prepared by:

Donald F. Steward, AZCLDP #80339  
Document Resource Center, AZCLDP #80340

Paul Kirkermindi Page 5 POA

RECEIVED  
M AZ STATE OFFICE  
2014 AUG 27 P 2:41  
PHOENIX, ARIZONA

1 When Recorded, mail to:

2

3

4

5

6 **SPECIAL DURABLE FINANCIAL POWER OF ATTORNEY**

7

8 **KNOW ALL MEN BY THESE PRESENTS:**

9

10 That I, Kathleen A. HUSTING, the undersigned principal, whose address is  
11 11805 AVENIDA SIVRITA  
SAN DIEGO, CA 92128 by this instrument, hereby constitute and appoint

12 Melburn N. Vrooman, whose address is P.O.Box 814, 25545 South Ghost Town Road, Congress, Arizona  
13 85332, as my Agent to act in my name, place, stead, and for my use and benefit, as if I were  
14 personally present to transact such business and perform every act requisite and necessary to:

15

16 1. Locate, acquire, contract, manage, file and record mining claims on my behalf; and to  
17 effect any or all of the above described transactions to any entities on such terms  
18 and at prices my attorney may deem proper, and in my name to make, execute,  
19 acknowledge and deliver any instrument necessary to effect such transactions; and to  
20 ask for, demand, sue for, collect, recover and receive all monies which may become due  
21 and owing to me by reason of such transaction;

22

23 **FURTHERMORE**, I specifically authorize my above named agent to:

24

25 1. Buy, sell, contract, receive, possess, transfer, lease,  
26 Let, demise, remise, release, encumber, hypothecate, or mortgage,  
27 whichever is applicable to accomplish the objectives heretofore described.

28

29 2. Sign, seal, deliver or otherwise execute and/or acknowledge  
30 any and all instruments, papers, or documents requisite and necessary to  
accomplish the objectives heretofore described.

RECEIVED  
AZ STATE OFFICE  
AUG 27 P 2:42  
PHOENIX, ARIZONA

1  
2  
3  
4  
5  
6  
7  
8  
9  
10  
11  
12  
13  
14  
15  
16  
17  
18  
19  
20  
21  
22  
23  
24  
25  
26  
27  
28  
29  
30

GIVING AND GRANTING unto said Agent, full power and authority to transact any business, perform every act and thing whatsoever requisite and necessary to fully accomplish the intent and purposes of this Special Power of Attorney, and therefore, I hereby ratify and confirm every act that said Agent shall lawfully do or cause to be done by virtue of these presents.

The validity of this Special Power of Attorney shall not be affected by any subsequent disability, incapacity, or lapse of time, and shall continue in full force and effect during my lifetime, unless sooner revoked or terminated by me in writing.

IN WITNESS WHEREOF, I (we) have hereunto set my (our) hand(s) and seal this <sup>19th</sup> ~~20th~~ day of MARCH, ~~2011~~ <sup>2012</sup> RAH.

James J. Wass

Kathleen A. Justice RAH

Signature of Witness

Signature of

106567 Casemio Rd

11805 AVENIDA SIVRITA

Address of Witness

Address of Principal

SAN DIEGO CA 92128

SAN Diego, CA 92128

City/State/Zip

City/State/Zip

RECEIVED  
AZ STATE OFFICE  
2014 AUG 27 P 2:42  
PHOENIX, ARIZONA

1  
2  
3  
4  
5  
6  
7  
8  
9  
10  
11  
12  
13  
14  
15  
16  
17  
18  
19  
20  
21  
22  
23  
24  
25  
26  
27  
28  
29  
30

ACKNOWLEDGMENT OF PRINCIPAL

I, <sup>KAH</sup> Kathleen R. Hustings, the principal, sign my name to this power of attorney this <sup>19th</sup> ~~20th~~ day of MARCH, <sup>2012</sup> ~~2011~~, and being first duly sworn, do declare to the undersigned authority that I sign and execute this instrument as my power of attorney, and that I sign it willingly, or willingly direct another to sign for me, that I execute it as my free and voluntary act for the purposes expressed in the power of attorney and that I am eighteen years of age or older, of sound mind and under no constraint or undue influences.

Kathleen R. Hustings

Signature of

RECEIVED  
MAZ STATE OFFICE  
2011 AUG 27 P 2:42  
PHOENIX, ARIZONA

AFFIDAVIT OF WITNESS

I, JAMES A. WASS, the witness, sign my name to the foregoing power of attorney being first duly sworn and do declare to the undersigned authority that the principal signs and executes this instrument as his power of attorney and that he signs it willingly, or willingly directs another to sign for him, and that I in the presence and hearing of the principal, sign this power of attorney as witness to the principal's signing and that to the best of my knowledge, the principal is eighteen years of age or older, of sound mind and under no constraint or undue influence.

James Wass

Signature of Witness



1  
2  
3  
4  
5  
6  
7  
8  
9  
10  
11  
12  
13  
14  
15  
16  
17  
18  
19  
20  
21  
22  
23  
24  
25  
26  
27  
28  
29  
30

ACKNOWLEDGMENT

State of California  
County of San Diego

SUBSCRIBED, SWORN TO AND ACKNOWLEDGE before me by Kathleen A. Hustiny  
the principal, and subscribed and sworn to before me by Janice Griffing  
Notary Public, the witness, this 19 day of March, ~~2011~~ 2012 KAH  
J

Janice Griffing  
NOTARY PUBLIC



RECEIVED  
AZ STATE OFFICE  
2014 AUG 27 P 2:42  
PHOENIX, ARIZONA

**United States Department of the Interior  
Bureau of Land Management  
LANDS/RECREATION & PLANNING  
ONE N CENTRAL AVE  
PHOENIX, AZ 85004 -2203  
Phone: 602-417-9200**



No: 3114530

<b>Transaction #:</b> 3206289	
<b>Date of Transaction:</b> 08/27/2014	
CUSTOMER:	
MELBURN VROOMAN PO BOX 814 CONGRESS, AZ 85332-0814 US	

LINE #	QTY	DESCRIPTION	REMARKS	UNIT PRICE	TOTAL
1	1.00	LOCATABLE MINERALS / MINING CLAIMS-NOT NEW-UNADJUD, ONE AUTH NO. ONLY / MINING CLAIM MONEY RECEIVED CASES: AMC426135/\$330.00	NOI (9) POL (24) 2014, WAIVER (33) 2015	- n/a -	330.00
<b>TOTAL:</b>					<b>\$330.00</b>

PAYMENT INFORMATION			
NOTE: Items will appear on credit card statement as "Bureau of Land Mgmt CO".			
1	AMOUNT:	330.00	POSTMARKED: N/A
	TYPE:	CREDIT CARD	RECEIVED: 08/27/2014
	NAME:	VROOMAN, MELBURN PO BOX 814 CONGRESS AZ 85332-0814 US	
	CARD NO:	XXXXXXXXXXXX9178	AUTH CODE: 05260C
	NAME ON CARD:	EDWARD HUSTING	
	EXPIRES:	10/2014	
	SIGNATURE:		

REMARKS

This receipt was generated by the automated BLM Collections and Billing System and is a paper representation of a portion of the official electronic record contained therein.



**NOTICE!!**

**These documents have been scanned!**

**Do not place un-scanned documents beneath this notice!**

**Do not remove this notice from this file!**

GPO Jacket No. 560-102  
Print Order 61540  
Rise Business Services, LLC  
Job=AZ15 5/10/2019



Box Number= AZ15035



Claim Begin-End: AMC426134-AMC426142

6 Location Notices-Amendments and Supporting Documents



AZ15035-17

AMC425596-AMC426147



Send To:  
See Page 2

**Amendment for AMC 426140 (Red Metal)**

*NOT PROCESSED*

The purpose of this Document is to Amend the Location Notice of AMC 426140 filed with the Yavapai County Recorders Office book 4999 page 791.

1) Re: 43 CFR 3832.12 (c) (1) (iii)

The West Boundary line of AMC 426140 (Red Metal) is bordered by the existing East Boundary line of AMC 426138 (Indian Creek North).

The Southwest Boundary line of AMC 426140 (Red Metal) is bordered by the existing East Boundary line of AMC 426142 (Twisted Sister)

The claim is described in metes and bounds.

2) Re: Snowflake Fraction Placer, 37 Pub. Lands Dec. 250 (1908)

Re: 1 or 2 Locators

The boundaries of this claim are within the boundaries of a 40 acre square parcel.

RECEIVED  
BLM AZ STATE OFFICE  
2014 AUG 21 P 3:33  
PHOENIX, ARIZONA

Ref 3800 (9310) RM  
AMC 426134

NO. OF CLAIMS 1  
AMOUNT \$10.00  
RECEIPT NO. 3108480  
INIT. ESG

\*\* BLM-ASO\*\*



Send TO

**Amendment for** LOCATION NOTICE FOR PLACER MINING CLAIM AMC 426140

NOTICE IS HEREBY GIVEN

that the Red Metal

placer mining claim has been located by  
Patricia Steinmetz

whose current mailing address is  
Po Box 953  
Congress AZ, 85332

The general course of this claim is North to South  
and it is situated in Yavapai County, Arizona.

Beginning at the corner monument **on which this location notice is posted** course 318 degrees,  
925 feet NW to the next corner, then course 1040 feet due North to the next corner, then course  
600 feet due East to the next corner, then course 1320 feet due South to the next corner and the  
beginning of this claim.

This claim is marked by 4 monuments, one at each corner of the claim.

The location monument on which this notice is posted is situated within  
Section 25, Township 10N, Range 5W Gila and Salt River Meridian, Weaver Mining District,  
Yavapai County, Arizona.

This claim encompasses portions of the following quarter section(s),  
**NW and SW of section 25, T10, R5W, and Gila and Salt River Meridian, Weaver Mining  
District, Yavapai County, Arizona.**

The locality of this claim with reference to some natural object or permanent monument and  
additional information (if any) concerning its locality is as follows:

1. The corner **on which the location notice is posted** is located 2240 feet due North and  
then 780 feet due East from the SW corner survey monument of Section 25, T10N, R5W,  
Gila and Salt River Meridian, Weaver Mining District, Yavapai County, Arizona.

DATED AND POSTED on the ground this 17th day of, December, 2013.

LOCATOR Patricia Steinmetz *Patricia Steinmetz*

*NOT PROCESSED*

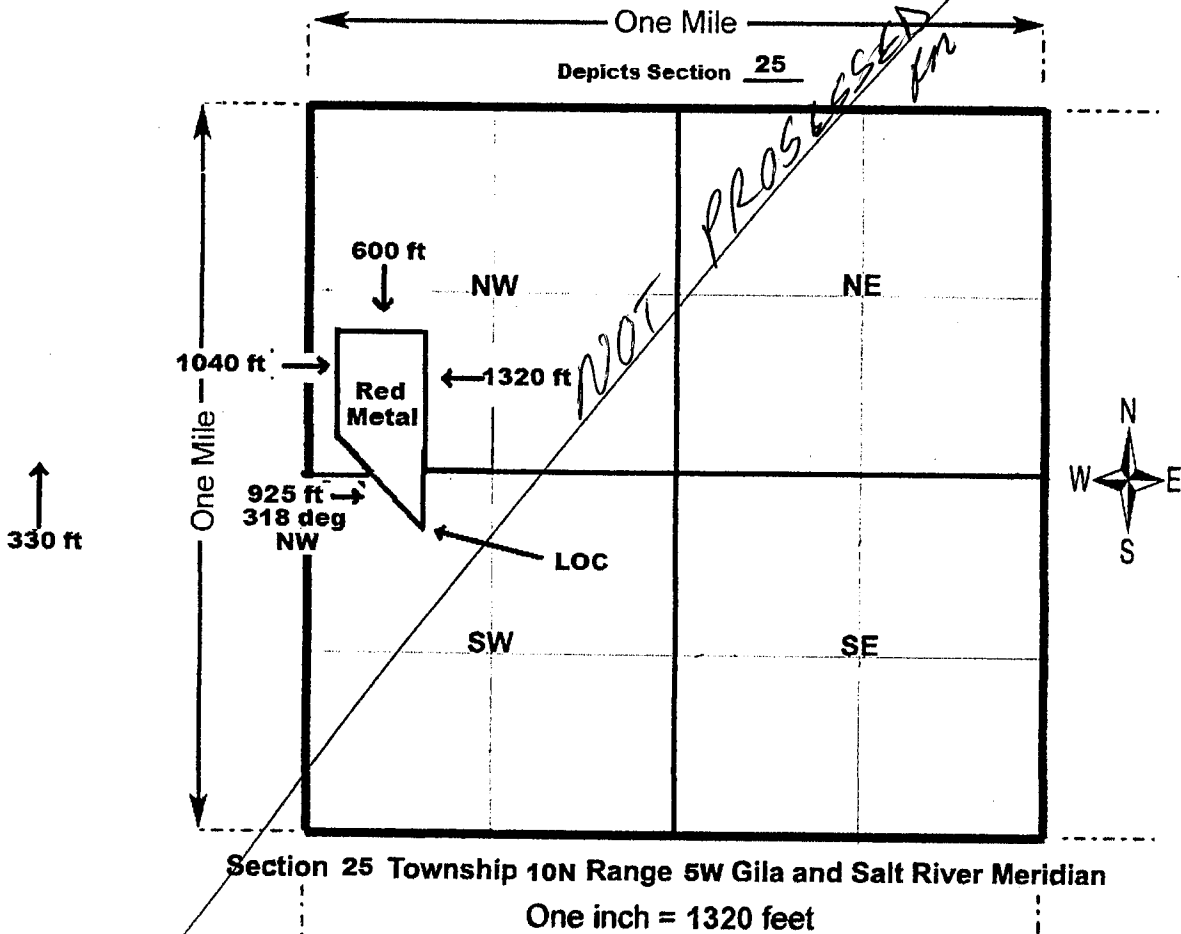
BLM  
Date  
Stamp

RECEIVED  
BLM AZ STATE OFFICE  
2014 AUG 21 P 3:33  
PHOENIX, ARIZONA

**Amendment for-Location Notice for Placer Mining Claim**

**Red Metal AMC 426140**

**MINING CLAIM MAP**



RECEIVED  
M AZ STATE OFFICE  
2014 AUG 21 P 3:33  
PHOENIX, ARIZONA

**Section 25 Township 10N Range 5W Gila and Salt River Meridian**  
**One inch = 1320 feet**

The above map depicts the Red Metal AMC 426140 placer mining claim located in section 25 Township 10N Range 5W Gila and Salt River Meridian, Weaver Mining District, Yavapai County, Arizona.

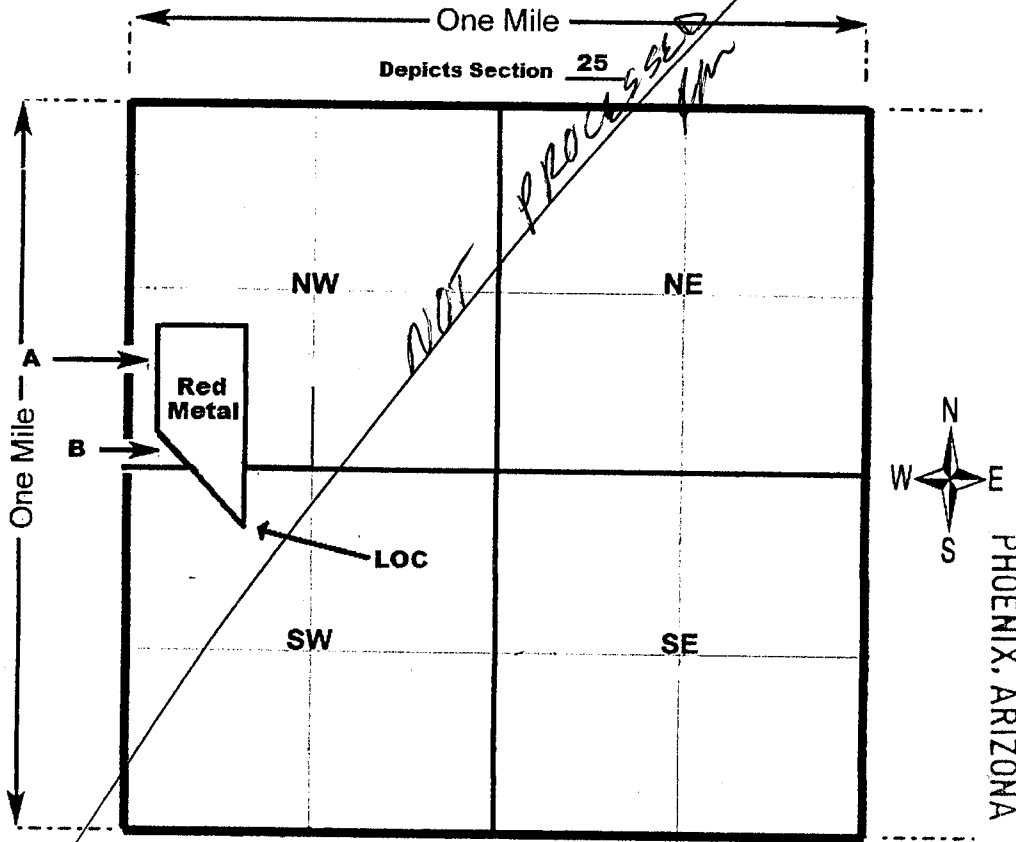
2. The Type of corner and location monuments used are 2 inch white PVC posts more than 4 foot tall
3. The bearings and distances in degrees and feet feet between claim corners are as depicted on the above map.

*DIMENSIONS INCORRECT.  
CALLED OWNER ON 9/18/2014.  
RECEIVED NEW AMENDMENT  
10/16/2014. FM*

**Amendment for-Location Notice for Placer Mining Claim**

**Red Metal AMC 426140 - Bordering claims**

**MINING CLAIM MAP**



**Section 25 Township 10N Range 5W Gila and Salt River Meridian**

**One inch = 1320 feet**

The above map depicts the Red Metal AMC 426140 placer mining claim located in section 25 Township 10N Range 5W Gila and Salt River Meridian, Weaver Mining District, Yavapai County, Arizona.

**Bordering claims for Red Metal**

- A) **Indian Creek North AMC 426138**
- B) **Twisted Sister AMC 426142**



PHOENIX, ARIZONA

2014 AUG 21 P 3:33

RECEIVED  
M AZ STATE OFFICE

**United States Department of the Interior**  
**Bureau of Land Management**  
 LANDS/RECREATION & PLANNING  
 ONE N CENTRAL AVE  
 PHOENIX, AZ 85004 -2203  
 Phone: 602-417-9200

Receipt

No: 3108480

<b>Transaction #:</b> 3200158	
<b>Date of Transaction:</b> 08/21/2014	
<b>CUSTOMER:</b>	
PATRICIA STEINMETZ PO BOX 953 CONGRESS, AZ 85332-0953 US	

LINE #	QTY	DESCRIPTION	REMARKS	UNIT PRICE	TOTAL
1	1.00	LOCATABLE MINERALS / MINING CLAIMS- NOT NEW-UNADJUD, ONE AUTH NO. ONLY / MINING CLAIM MONEY RECEIVED CASES: AMC426140/\$10.00	AMEND (1)	- n/a -	10.00
<b>TOTAL:</b>					<b>\$10.00</b>

PAYMENT INFORMATION			
NOTE: Items will appear on credit card statement as "Bureau of Land Mgmt CO".			
1	AMOUNT:	10.00	POSTMARKED: N/A
	TYPE:	CREDIT CARD	RECEIVED: 08/21/2014
	NAME:	STEINMETZ, PATRICIA PO BOX 953 CONGRESS AZ 85332-0953 US	
	CARD NO:	XXXXXXXXXXXX4308	AUTH CODE: 153824
	NAME ON CARD:	PATRICIA M STEINMETZ	
	EXPIRES:	04/2018	
	SIGNATURE:		

REMARKS

This receipt was generated by the automated BLM Collections and Billing System and is a paper representation of a portion of the official electronic record contained therein.

*MONEY EARNED 398.  
 AMENDMENT NOT PROCESSED.  
 INCORRECT DIMENSIONS.  
 NEW AMENDMENT RECEIVED.  
 10/6/2014 RAN*



*AMC 426 134*

**United States Department of the Interior**  
**Bureau of Land Management**  
 LANDS/RECREATION & PLANNING  
 ONE N CENTRAL AVE  
 PHOENIX, AZ 85004 -2203  
 Phone: 602-417-9200

Receipt

No: 3105778

<b>Transaction #:</b> 3197428	
<b>Date of Transaction:</b> 08/19/2014	
<b>CUSTOMER:</b>	
MELBURN VROOMAN PO BOX 814 CONGRESS, AZ 85332-0814 US	

LINE #	QTY	DESCRIPTION	REMARKS	UNIT PRICE	TOTAL
1	1.00	LOCATABLE MINERALS / MINING CLAIMS- NOT NEW-UNADJUD, ONE AUTH NO. ONLY / MINING CLAIM MONEY RECEIVED CASES: AMC427437/\$30.00	AMEND (3)	- n/a -	30.00
<b>TOTAL:</b>					<b>\$30.00</b>

PAYMENT INFORMATION				
NOTE: Items will appear on credit card statement as "Bureau of Land Mgmt CO".				
1	AMOUNT:	30.00	POSTMARKED:	N/A
	TYPE:	CREDIT CARD	RECEIVED:	08/19/2014
	NAME:	STEINMETZ, PATRICIA PO BOX 953 CONGRESS AZ 85332-0814 US		
	CARD NO:	XXXXXXXXXXXX4308	AUTH CODE:	104115
	NAME ON CARD:	PATRICIA M STEINMETZ		
	EXPIRES:	04/2018		
	SIGNATURE:			

REMARKS

This receipt was generated by the automated BLM Collections and Billing System and is a paper representation of a portion of the official electronic record contained therein.

*AMENDMENT FOR AMC 426139*  
*AMENDMENT FOR AMC 426141*  
*AMENDMENT FOR AMC 426138*

# MINING CLAIM STATUS REPORT

Data Entered: 1/27/2014 RM

MTP Checked By: JM  
GEO Checked By: RM

LEAD SERIAL NUMBER: AMC 426134 thru AMC 426142

### NUMBER OF CLAIMS & TYPE:

LODE \_\_\_\_\_  
9 PLACER \_\_\_\_\_  
ASSOCIATION PLACER \_\_\_\_\_  
MILL SITE \_\_\_\_\_  
TUNNEL SITE \_\_\_\_\_

### CHARGES:

Location Fee @ \$34 = \$ 306  
Processing Fee @ \$20 = \$ 180  
Maintenance Fee @ \$140 = \$ 1260  
Add'l Maint Fee for Assoc Placer = \$ \_\_\_\_\_  
SUBTOTAL \$ \_\_\_\_\_  
EXTRA ACREAGE Other Fees \$ 280  
Other Fees \$ \_\_\_\_\_  
TOTAL \$ 2026

TOTAL ACREAGE: \_\_\_\_\_ Per Claim  
(Placer Only)

NUMBER OF LOCATORS: \_\_\_\_\_

DOCUMENTS RECEIVED VIA: Over-the-Counter  Mail  TIMELY FILED: Yes  No

LEGAL DESCRIPTION: T 9N R 4W SEC 18  
T 10N R 5W SEC 36, 25, 26  
T 9N R 5W SEC 24, 25, 26  
T \_\_\_\_\_ R \_\_\_\_\_ SEC \_\_\_\_\_  
T \_\_\_\_\_ R \_\_\_\_\_ SEC \_\_\_\_\_

BLM  FOREST SERVICE  SUBJ TO PL 359: Yes  No   
WILDERNESS AREA

SPLIT ESTATE: N/A  SX  PX  OTHER   
SRHA  Was proper Notice filed if located on SHRA Land? Yes  No

### RECONVEYED MINERALS ON BLM LAND REQUIRE OPENING ORDER FROM 1944 TO 1993:

Open to Entry On \_\_\_\_\_ N/A

COMMENTS/STATUS: VOID  PARTIALLY VOID  PVT MINERALS  WITHDRAWN LANDS   
OTHER

Claimant acknowledges that portions of the following claim(s) site(s) may be void or voidable.

Printed Name of Claimant \_\_\_\_\_ Signature of Claimant \_\_\_\_\_

\*\*\*\*\*FINAL ADJUDICATION\*\*\*\*\*

DATE 7/8/2014 INITIALS RM

\* Please see below

B: 4996 P: 756  
2013-0068251

/12/2013 01:28:00 PM  
Page: 1 of 2

NML

Leslie M. Hoffman  
OFFICIAL RECORDS OF YAVAPAI COUNTY \$10.00  
MELBURN N VROOMAN



**LOCATION NOTICE FOR PLACER MINING CLAIM**

NOTICE IS HEREBY GIVEN

that the East Twenty

placer mining claim has been located by  
Patricia M. Steinmetz

whose current mailing address is  
\* PO Box 953  
Congress, Arizona 85332

The general course of this claim is North to South  
and it is situated in Yavapai County, Arizona.  
This Claim is 1320 feet in length and 660 feet in width

BLM  
Date  
Stamp

PHOENIX, AZ

2014 JAN 10 P 3:45

RECEIVED  
B.L.M. AZ STATE OFFICE

Beginning at the SW corner monument on which this location notice is posted course due North 1320 ft to the NW corner, then course 660 ft due East to the NE corner then, course 1320 ft due South to the SE corner, then course 660 ft due West back to the beginning at the SW corner of this claim.

This claim is marked by 4 monuments, one at each corner of the claim

The location monument on which this notice is posted is situated within Section 18, Township 9N, Range 4W Gila and Salt River Meridian, Weaver Mining District, Yavapai County, Arizona.

This claim encompasses portions of the following quarter section(s),  
NE of section 18, T9N, R4W, Gila and Salt River Meridian, Weaver Mining District, Yavapai County, Arizona.

The locality of this claim with reference to some natural object or permanent monument and additional information (if any) concerning its locality is as follows:

1. The NW corner of the claim is 1980 feet due East of the NW corner survey monument of Section 18, T9N, R4W Gila and Salt River Meridian, Weaver Mining District, Yavapai County, Arizona.

DATED AND POSTED on the ground this 8<sup>th</sup> day of, December, 2013.

LOCATOR(S)

Patricia M. Steinmetz

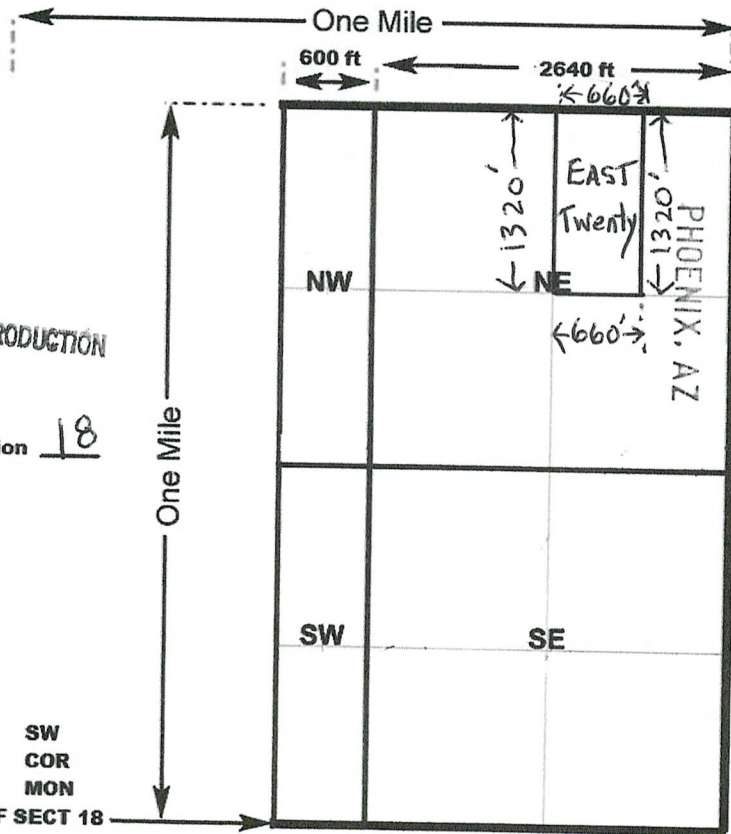
RECORDERS MEMO: LEGIBILITY  
QUESTIONABLE FOR GOOD REPRODUCTION

ATTORNEY 26134



Location Notice for Placer Mining Claim

MINING CLAIM MAP



RECORDERS MEMO: LEGIBILITY QUESTIONABLE FOR GOOD REPRODUCTION

Depicts Section 18

Section 18 Township 9N Range 4W Gila and Salt River Meridian  
One inch = 1320 feet

1. The above map depicts the EAST Twenty placer mining claim located in Section 18 Township 9N Range 4W Gila and Salt River Meridian, WEAVER MINING District, YAVAPAI County, Arizona.

2. The Type of corner and location monuments used are 2 inch white PVC posts more than 4 foot tall.

3. The bearings and distances in degrees and feet feet between claim corners are as depicted on the above map.

AI10426134



Corrected AMC 426135

---

**The purpose of this document is to clarify Location Notice of AMC 426135 (End Run)  
Filed with the Yavapai County Recorders Office book 4996 page 757**

- 1) 43 CFR 3832.12(c)(1)(iii) The location of this claim is bounded by other claims, therefore is described by meets and bounds and is irregular in shape.
- 2) See attached map (Exhibit AMC 426135).

Ref:

3800(9310)RM  
AMC 426134

RECEIVED  
BLM AZ STATE OFFICE  
2014 AUG 19 P 2:05  
PHOENIX, ARIZONA

AMC 426135

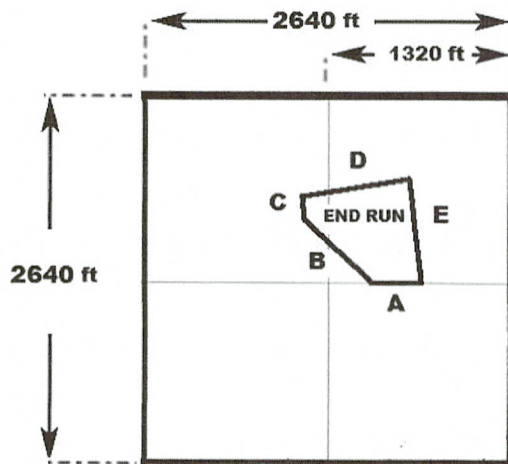
Corrected AMC 426135

Exhibit AMC 426135

**Placer Mining Claim**

AMC426135

Section 36 SE 1/4



One inch = 1320 feet

1. The above map depicts the End Run placer mining claim located in Section 36 Township 10N Range 5W Gila and Salt River Meridian, Weaver Mining District, Yavapai County, Arizona.

**CLAIM IS BORDERED ON ALL SIDES BY THE FOLLOWING CLAIMS**

- A) AMC 402237
- B) AMC 335267
- C) AMC 402121
- D) AMC 335268
- E) PATENT 45458

RECEIVED  
MILM AZ STATE OFFICE  
2014 AUG 19 P 2:05  
PHOENIX, ARIZONA

AMC 426135



\* Please see Below

**LOCATION NOTICE FOR PLACER MINING CLAIM**

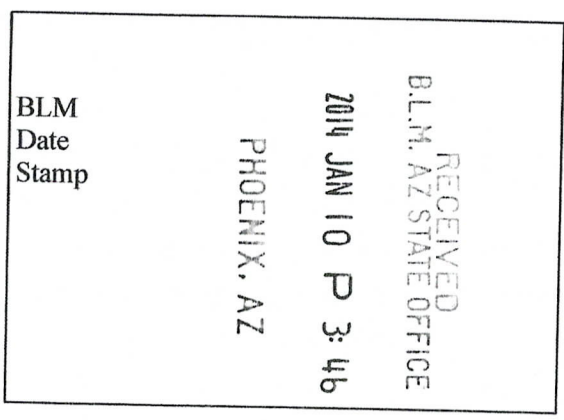
NOTICE IS HEREBY GIVEN

that the End Run

placer mining claim has been located by Melburn N. Vrooman

\* whose current mailing address is  
PO Box 814  
Congress, Arizona 85332

The general course of this claim is East to West and it is situated in Yavapai County, Arizona.



This claim is irregular in shape. ~~2.788~~ *6.939* acres

Beginning at the most NW corner on which this location notice is posted course 73 degrees 595 feet NE to the next corner, then course 169 degrees 508 ft SE to the next corner, then course 203 ft due West to the next corner, then course 302 Degrees 487 ft NW to the next corner, then course 348 degrees 68 ft NE to the most NW corner and the beginning of this claim.

This claim is marked by 5 monuments, one at each corner of the claim.

The location monument on which this notice is posted is situated within Section 36, Township 10N, Range 5W Gila and Salt River Meridian, Weaver Mining District, Yavapai County, Arizona.

This claim encompasses portions of the following quarter section(s), SE of section 36, T10N, R5W, Gila and Salt River Meridian, Weaver Mining District, Yavapai County, Arizona.

The locality of this claim with reference to some natural object or permanent monument and additional information (if any) concerning its locality is as follows:

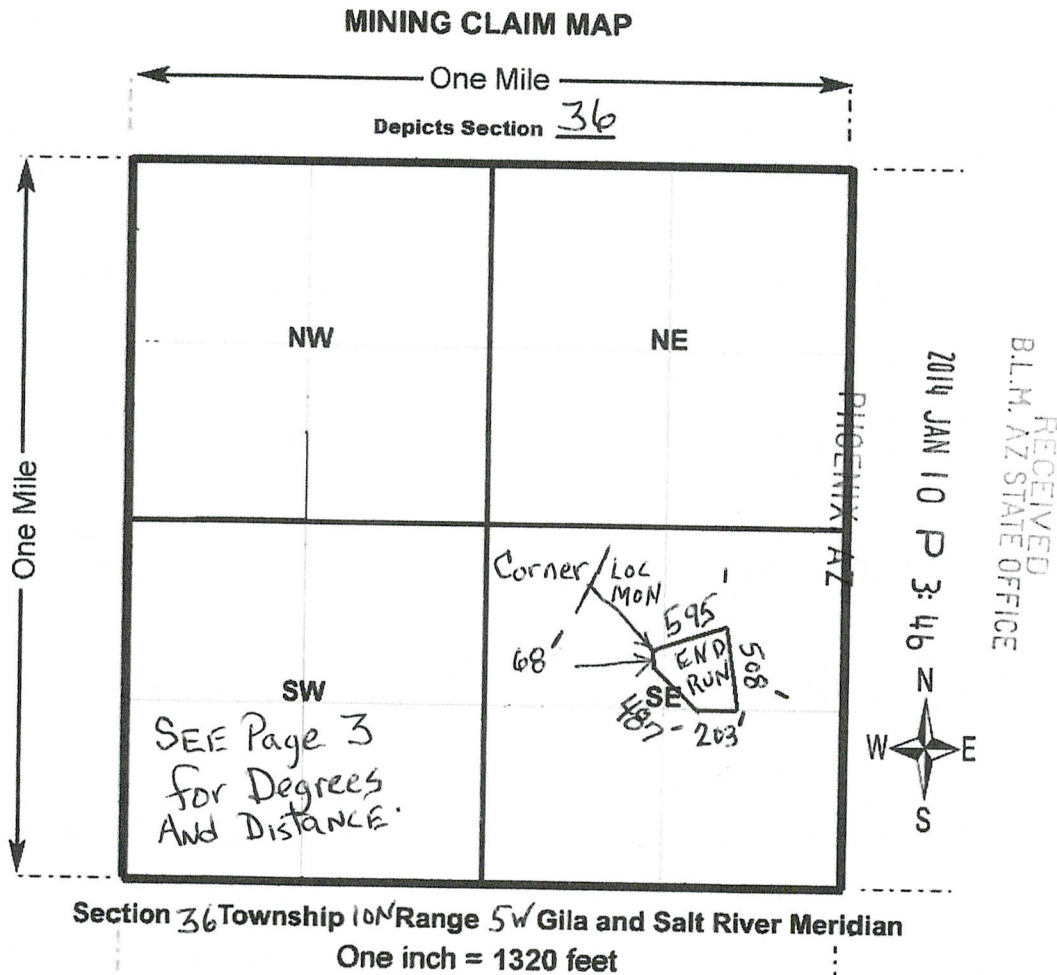
- 1. The most SE corner of the claim is 731 feet due West and 1320 feet due north of the SE corner survey monument of Section 36, T10N, R5W Gila and Salt River Meridian, Weaver Mining District, Yavapai County, Arizona.

DATED AND POSTED on the ground this 10<sup>th</sup> day of, December 2013.

LOCATOR Melburn N Vrooman

AIIC1426135

Location Notice for Placer Mining Claim

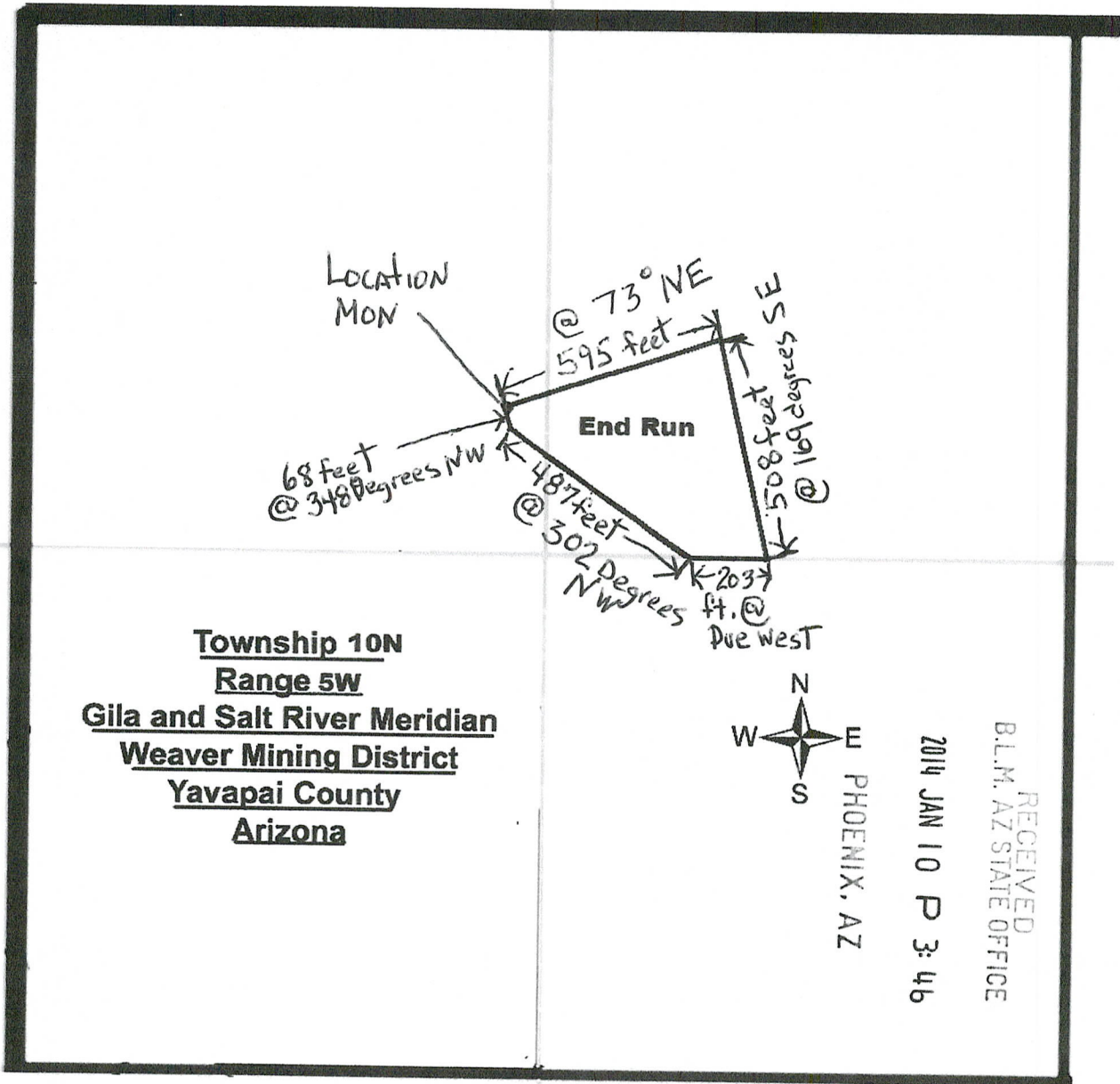


1. The above map depicts the END RUN placer mining claim located in Section 36 Township 10N Range 5W Gila and Salt River Meridian, Weaver Mining District, Yavapai County, Arizona.
2. The Type of corner and location monuments used are 2 inch white PVC posts more than 4 foot tall
3. The bearings and distances in degrees and feet feet between claim corners are as depicted on the above map.

ANCH 26135



**Location Notice for Placer Mining Claim**  
**Section 36 SE 1/4**  
**MINING CLAIM MAP DETAIL**



\* Please see below

**LOCATION NOTICE FOR PLACER MINING CLAIM**

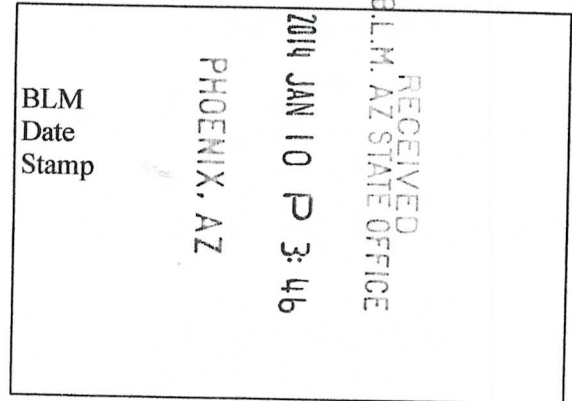
NOTICE IS HEREBY GIVEN

that the First Forty

placer mining claim has been located by  
Robert J. Pritty and Patricia M. Steinmetz

whose current mailing address is  
\* PO Box 814  
Congress, Arizona 85332

The general course of this claim is North to South  
and it is situated in Yavapai County, Arizona.



This Claim is 1320 feet in length and 1320 feet in width

Beginning at the SE corner monument on which this location notice is posted course due West 1320 ft to the SW corner, then course 1320 ft due North to the NW corner then, course 1320 ft due East to the NE corner, then course 1320 ft due South back to the beginning at the SE corner of this claim.

This claim is marked by 4 monuments, one at each corner of the claim

The location monument on which this notice is posted is situated within Section 18, Township 9N, Range 4W Gila and Salt River Meridian, Weaver Mining District, Yavapai County, Arizona.

This claim encompasses portions of the following quarter section(s), NE of section 18, T9N, R4W, Gila and Salt River Meridian, Weaver Mining District, Yavapai County, Arizona.

The locality of this claim with reference to some natural object or permanent monument and additional information (if any) concerning its locality is as follows:

1. The NW corner of the claim is 660 feet due East of the NW corner survey monument of Section 18, T9N, R4W Gila and Salt River Meridian, Weaver Mining District, Yavapai County, Arizona.

DATED AND POSTED on the ground this 8<sup>th</sup> day of, December, 2013.

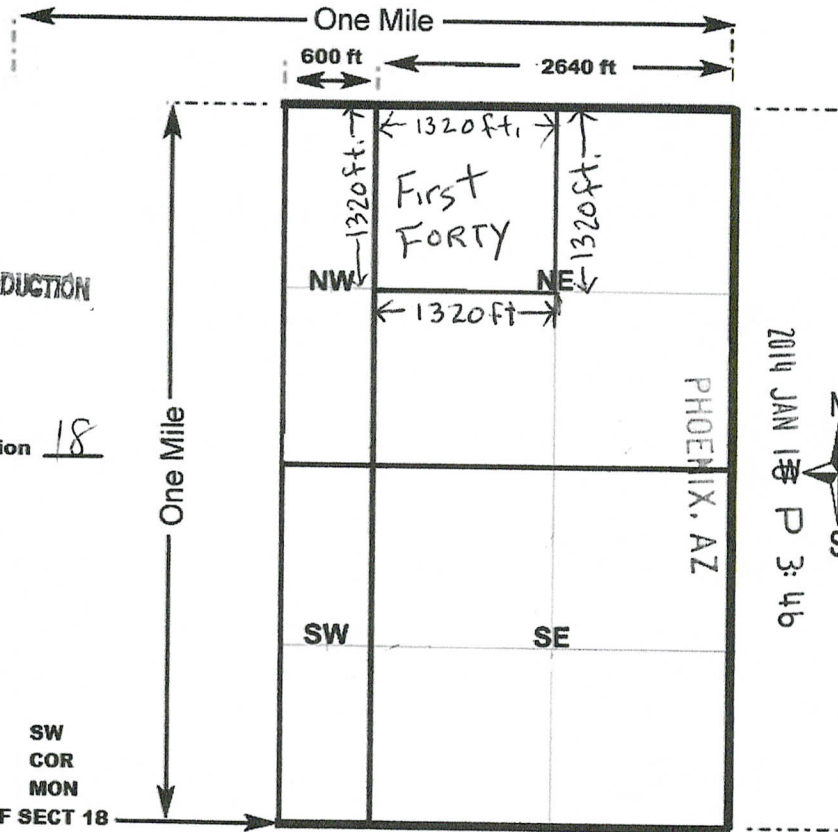
LOCATOR(S)

Robert J. Pritty  
Patricia M. Steinmetz

ANCI126136

Location Notice for Placer Mining Claim

MINING CLAIM MAP



RECORDERS MEMO: LEGIBILITY QUESTIONABLE FOR GOOD REPRODUCTION

Depicts Section 18

RECEIVED B.L.M. AZ SITE OFFICE 2014 JAN 18 P 3:46

Section 18 Township 9N Range 4W Gila and Salt River Meridian One inch = 1320 feet

1. The above map depicts the First Forty placer mining claim located in Section 18 Township 9N Range 4W Gila and Salt River Meridian, Weaver Mining District, Yavapai County, Arizona.
2. The Type of corner and location monuments used are 2 inch white PVC posts more than 4 foot tall.
3. The bearings and distances in degrees and feet between claim corners are as depicted on the above map.

ANCH 26136



\* Please  
see  
Below



**LOCATION NOTICE FOR PLACER MINING CLAIM**

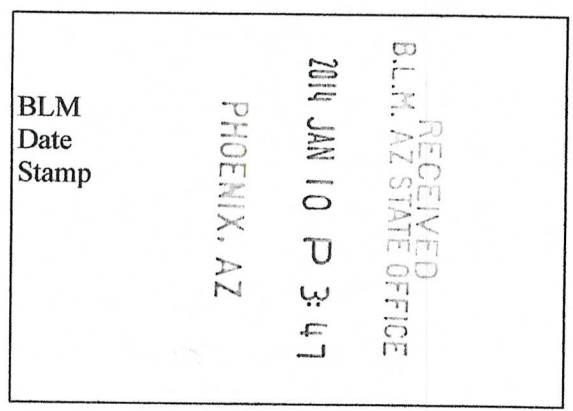
NOTICE IS HEREBY GIVEN

that the **Second Forty**

placer mining claim has been located by  
**Robert J. Pritty and Patricia M. Steinmetz**

whose current mailing address is  
\* **PO Box 814**  
**Congress, Arizona 85332**

The general course of this claim is North to South  
and it is situated in Yavapai County, Arizona.  
This Claim is 1320 feet in length and 1320 feet in width



Beginning at the NE corner monument **on which this location notice is posted** course due South 1320 ft to the SE corner, then course 1320 ft due West to the SW corner then, course 1320 ft due North to the NW corner, then course 1320 ft due East back to the beginning at the NE corner of this claim.

This claim is marked by 4 monuments, one at each corner of the claim

The location monument on which this notice is posted is situated within Section 18, Township 9N, Range 4W Gila and Salt River Meridian, Weaver Mining District, Yavapai County, Arizona.

This claim encompasses portions of the following quarter section(s), **NE of section 18, T9N, R4W, Gila and Salt River Meridian, Weaver Mining District, Yavapai County, Arizona.**

The locality of this claim with reference to some natural object or permanent monument and additional information (if any) concerning its locality is as follows:

- 1. The NW corner of the claim is 1320 feet due South and 660 feet due East of the NW corner survey monument of Section 18, T9N, R4W Gila and Salt River Meridian, Weaver Mining District, Yavapai County, Arizona.

DATED AND POSTED on the ground this 5<sup>th</sup> day of, December, 2013.

LOCATOR(s)

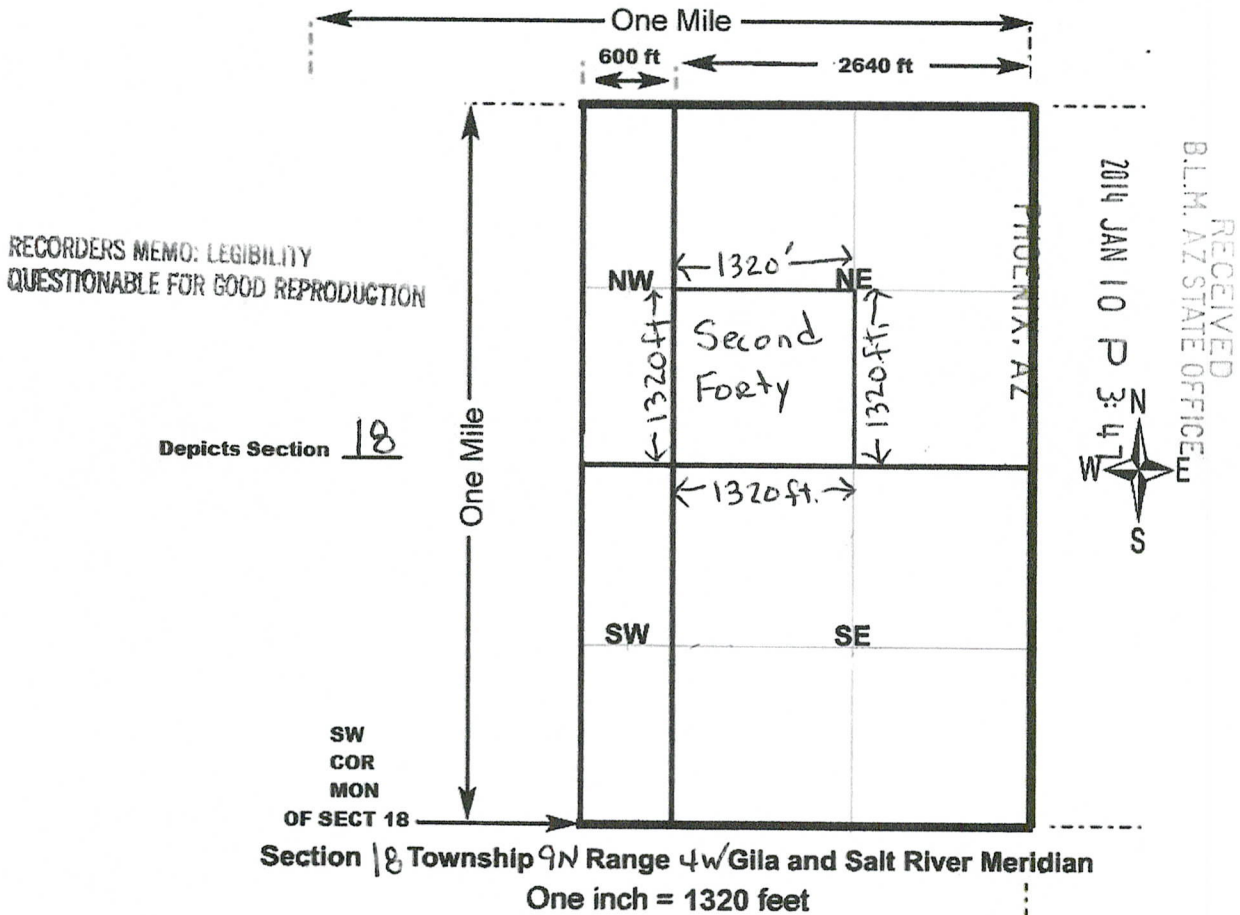
*Robert J. Pritty*  
*Patricia M. Steinmetz*

AMC426137



Location Notice for Placer Mining Claim

MINING CLAIM MAP



1. The above map depicts the Second Forty placer mining claim located in Section 18 Township 9N Range 4W Gila and Salt River Meridian, Weaver Mining District, Yavapai County, Arizona.

2. The Type of corner and location monuments used are 2 inch white PVC posts more than 4 foot tall.

3. The bearings and distances in degrees and feet between claim corners are as depicted on the above map.

AN01126131

Corrected AMC 426138

The purpose of this document is to clarify Location Notice of AMC 426138 (Indian Creek North) Filed with the Yavapai County Records Office book 4999 page 790

- 1) 43 CFR 3832.12(c)(1)(iii) The location if this claim is bounded by other claims, and is irregular in shape. The claim is described by meets and bounds. The claim is described as regular and compact as possible.
- 2) See attached map (Exhibit AMC 426138).

Ref:

3800 (9310) RM  
AMC 426134

RECEIVED  
ELM AZ STATE OFFICE  
2014 AUG 19 P 2:05  
PHOENIX, ARIZONA

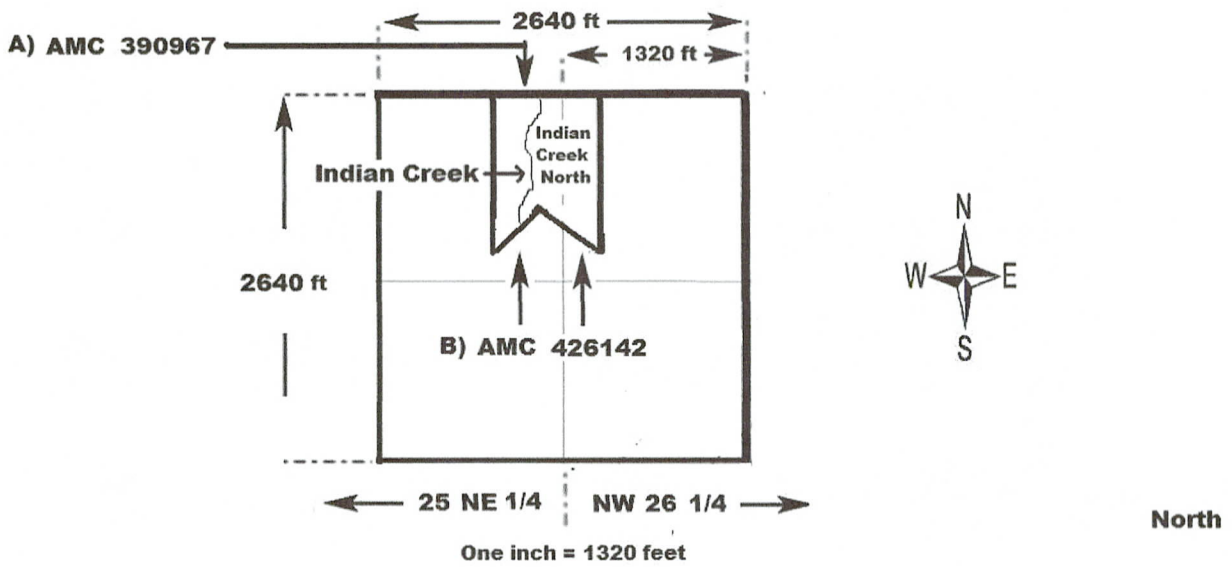
AMC 426138

Exhibit AMC 426138

**Placer Mining Claim**

AMC 426138

Section 25/26 NE/NW 1/4



1. The above map depicts the Indian Creek North AMC 426138 placer mining claim located in Section 25 Township 10N Range 5W Gila and Salt River Meridian, Weaver Mining District, Yavapai County, Arizona.

**CLAIM IS BORDERED BY THE FOLLOWING CLAIMS**

A) AMC 390967 Good Devil

B) AMC 426142 Twisted Sister

Located in a gulch.  
Bordered by other claims.

RECEIVED  
M AZ STATE OFFICE  
2014 AUG 19 P 2:05  
PHOENIX, ARIZONA

AMC 426138



CB  
2  
Mail to

**LOCATION NOTICE FOR PLACER MINING CLAIM**

NOTICE IS HEREBY GIVEN

that the Indian Creek North  
placer mining claim has been located by  
PATRICIA M STEINMETZ

whose current mailing address is

PO Box 953  
Congress, AZ 85332

The general course of this claim is North to South  
and it is situated in Yavapai County, Arizona.

This claim is irregular in shape and is marked by 5  
monuments, one at each corner of the claim

Beginning at the corner monument **on which this location notice is posted** course 318 degrees,  
600 feet NW to the next corner, then course 228 degrees, 600 feet SW to the next corner, then  
course 1030 feet due North to the next corner, then course 850 feet due East to the next corner  
then course 1060 feet due South to the next corner and the beginning of this claim.

The location monument on which this notice is posted is situated within  
Section 25, Township 10N, Range 5W Gila and Salt River Meridian, Weaver Mining District,  
Yavapai County, Arizona.

This claim encompasses portions of the following quarter section(s),  
NW of section 25, T10, R5W, and NE of section 26, T10, R5W Gila and Salt River Meridian,  
Weaver Mining District, Yavapai County, Arizona.

The locality of this claim with reference to some natural object or permanent monument and  
additional information (if any) concerning its locality is as follows:

1. The corner **on which the location notice is posted** is located 2900 feet due North and  
then 155 feet due East from the SW corner survey monument of Section 25, T10N, R5W,  
Gila and Salt River Meridian, Weaver Mining District, Yavapai County, Arizona.

DATED AND POSTED on the ground this 17<sup>th</sup> day of, December, 2013.

LOCATOR(s)

Agent only

Patricia M. Steinmetz  
\_\_\_\_\_

BLM  
Date  
Stamp

PHOENIX, AZ

2014 JAN 10 P 3:47

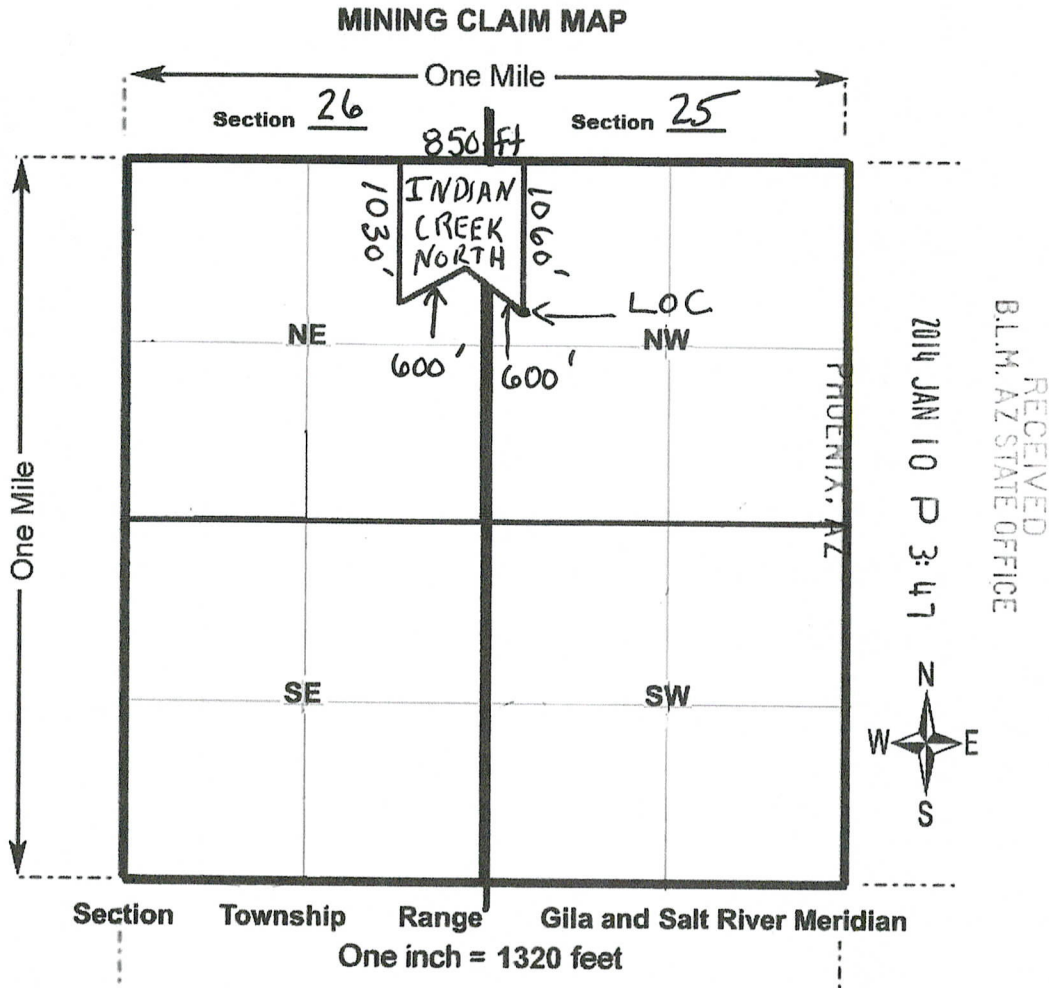
RECEIVED  
B.L.M. AZ STATE OFFICE

16.144

ANCL 26138



Location Notice for Placer Mining Claim



1. The above map depicts the INDIAN CREEK North placer mining claim located in Section 25 Township 10N Range 5W Gila and Salt River Meridian, Weaver Mining District, YAVAPAI County, Arizona.

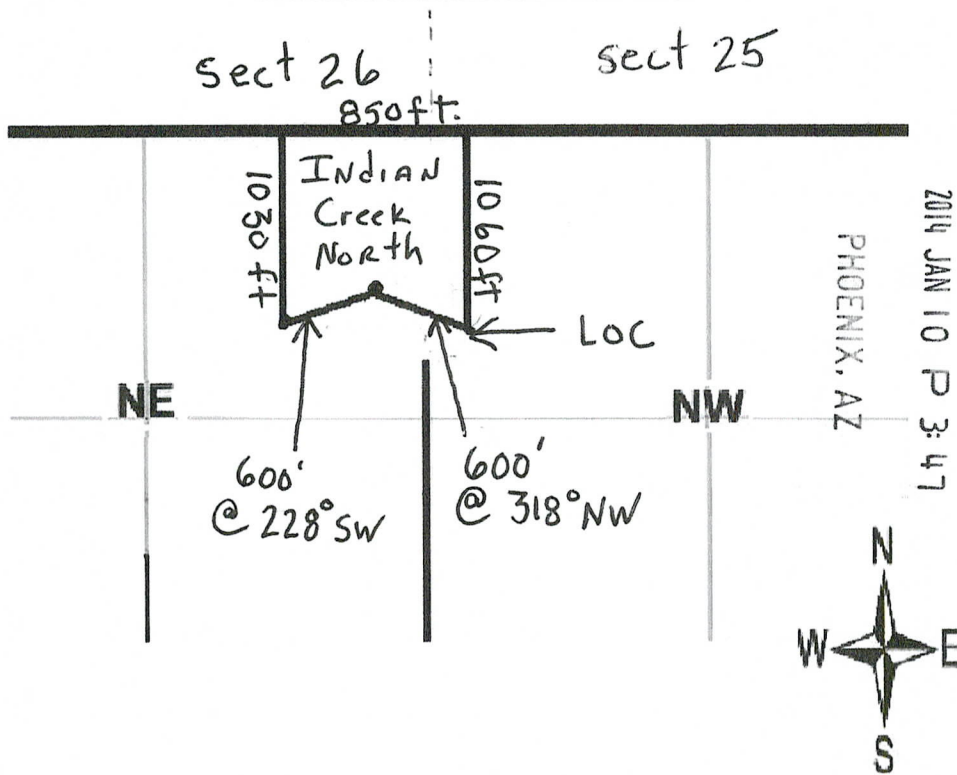
2. The Type of corner and location monuments used are 2 inch white PVC posts more than 4 foot tall.

3. The bearings and distances in degrees and feet between claim corners are as depicted on the above map. Also SEE Detail Map Page 3

AH0426138

Location Notice for Placer Mining Claim

MINING CLAIM DETAIL MAP



1. The above map depicts the INDIAN CREEK NORTH placer mining claim located in Section 25 Township 10N Range 5W Gila and Salt River Meridian, WEAVER MINING District, YAVAPAI County, Arizona.

2. The bearings and distances in degrees and feet between claim corners are as depicted on the above map.

Corrected Amc 426139

**Re: AMC 426139 (Little Weaver)**

**The purpose of this Document is to clarify the Location Notice of AMC 426139 filed with the Yavapai County Records Office book 4999 page 792.**

**AMC 426139 Amended 1/23/14 - Instrument number 2014-0003095**

**Reference (exhibit AMC426139)**

**1) Re: 43 CFR 3832.12 (c) (1) (iii)**

**The East Boundary line of AMC 426139 (Little Weaver) is bordered by the existing West Boundary line of AMC 418634 (Lucky Lady). The claim is described in metes and bounds.**

**2) Re: Snowflake Fraction Placer, 37 Pub. Lands Dec. 250 (1908)  
Re: 1 or 2 Locators**

**The boundaries of this claim remain within the boundaries of a 40 acre square parcel.**

Ref: 3800 (9310) RM  
AMC 426134

RECEIVED  
CLM AZ STATE OFFICE  
2014 AUG 19 P 2:05  
PHOENIX, ARIZONA

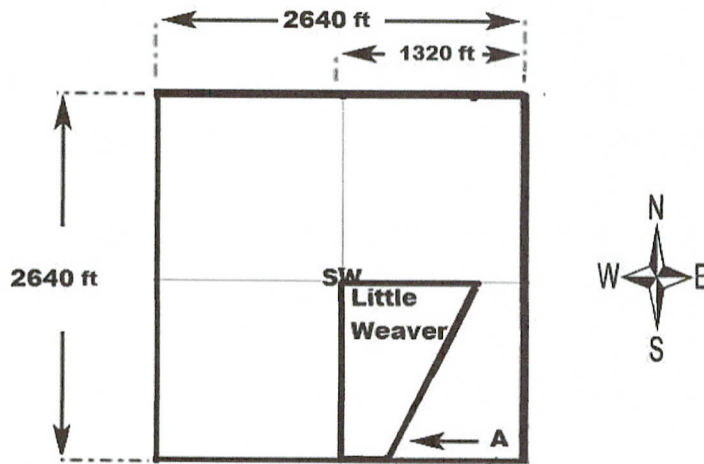
Amc 426139

Exhibit AMC 426139

**Placer Mining Claim**

AMC 426139

Section 24 SW 1/4



One inch = 1320 feet

1. The above map depicts the Little Weaver - AMC 426139 placer mining claim located in Section 24 Township 9N Range 5W Gila and Salt River Meridian, Weaver Mining District, Yavapai County, Arizona.

**CLAIM IS BORDERED ON DEPICTED SIDE(S) BY THE FOLLOWING CLAIM(S)**

A) AMC 418634 (LUCKY LADY)

RECEIVED  
MILM AZ STATE OFFICE  
2014 AUG 19 P 2:05  
PHOENIX, ARIZONA

AMC 426139





Recorded at the request of:

When Recorded, MAIL TO:

Patricia M. Steinmetz  
POB 953  
Congress, Arizona 85332

Amendment to Location Notice

Requesting to Amend Location Notice  
for placer mining claim "Little Weaver"  
Re-Recording correction of claim  
with new map

AMC 426139

RECEIVED  
M AZ STATE OFFICE  
2014 AUG 19 P 1:47  
PHOENIX, ARIZONA



Mail to:

**LOCATION NOTICE FOR PLACER MINING CLAIM**

NOTICE IS HEREBY GIVEN

that the Little Weaver

placer mining claim has been located by  
PATRICIA M STEINMETZ

whose current mailing address is  
PO Box 953  
Congress AZ  
85332

The general course of this claim is North to South  
and it is situated in Yavapai County, Arizona.

The shape of this Claim is irregular  
and is marked by 4 monuments, one at each corner of the claim.

Beginning at the NE corner monument **on which this location notice is posted** course 212  
degrees 1550 feet SW to the SE corner, then course 190 feet due West to the SW corner, then  
course 1320 feet due North to the NW corner, then course 1000 feet due East to the NE corner  
and the beginning of this claim.

The location monument on which this notice is posted is situated within  
Section 24, Township 9N, Range 5W Gila and Salt River Meridian, Weaver Mining District,  
Yavapai County, Arizona.

This claim encompasses portions of the following quarter section(s),  
**SW of section 24, T9N, R5W, Gila and Salt River Meridian, Weaver Mining District, Yavapai  
County, Arizona.**

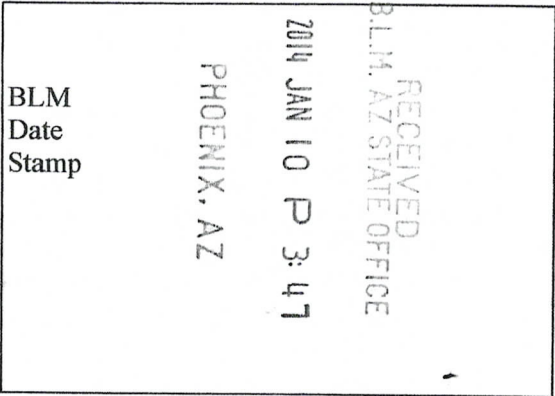
The locality of this claim with reference to some natural object or permanent monument and  
additional information (if any) concerning its locality is as follows:

1. The SW corner of the claim is located 1320 feet due East of the SW corner survey  
monument of Section 24, T9N, R4W Gila and Salt River Meridian, Weaver Mining  
District, Yavapai County, Arizona.

DATED AND POSTED on the ground this 27<sup>th</sup> day of December, 2013.

LOCATOR(s) Patricia M. Steinmetz

Agent Only ( ) \_\_\_\_\_



18.030

ANCH 26139



MAIL to:

AMENDMENT

**LOCATION NOTICE FOR PLACER MINING CLAIM**

NOTICE IS HEREBY GIVEN

that the Little Weaver

placer mining claim has been located by  
PATRICIA M STEINMETZ

whose current mailing address is  
PO Box 953  
Congress AZ  
85332

The general course of this claim is North to South  
and it is situated in Yavapai County, Arizona.

The shape of this Claim is irregular  
and is marked by 4 monuments, one at each corner of the claim.

Beginning at the NE corner monument **on which this location notice is posted** course 212  
degrees 1550 feet SW to the SE corner, then course 190 feet due West to the SW corner, then  
course 1320 feet due North to the NW corner, then course 1000 feet due East to the NE corner  
and the beginning of this claim.

The location monument on which this notice is posted is situated within  
Section 24, Township 9N, Range 5W Gila and Salt River Meridian, Weaver Mining District,  
Yavapai County, Arizona.

This claim encompasses portions of the following quarter section(s),  
**SW of section 24**, T9N, R5W, Gila and Salt River Meridian, Weaver Mining District, Yavapai  
County, Arizona.

The locality of this claim with reference to some natural object or permanent monument and  
additional information (if any) concerning its locality is as follows:

1. The SW corner of the claim is located 1320 feet due East of the SW corner survey  
monument of Section 24, T9N, R4W Gila and Salt River Meridian, Weaver Mining  
District, Yavapai County, Arizona.

DATED AND POSTED on the ground this 27<sup>th</sup> day of December, 2013

LOCATOR(S) Patricia M. Steinmetz

Agent Only ( ) \_\_\_\_\_

BLM  
Date  
Stamp

RECEIVED  
BLM AZ STATE OFFICE  
2014 JAN 10 P 3:47  
PHOENIX, AZ

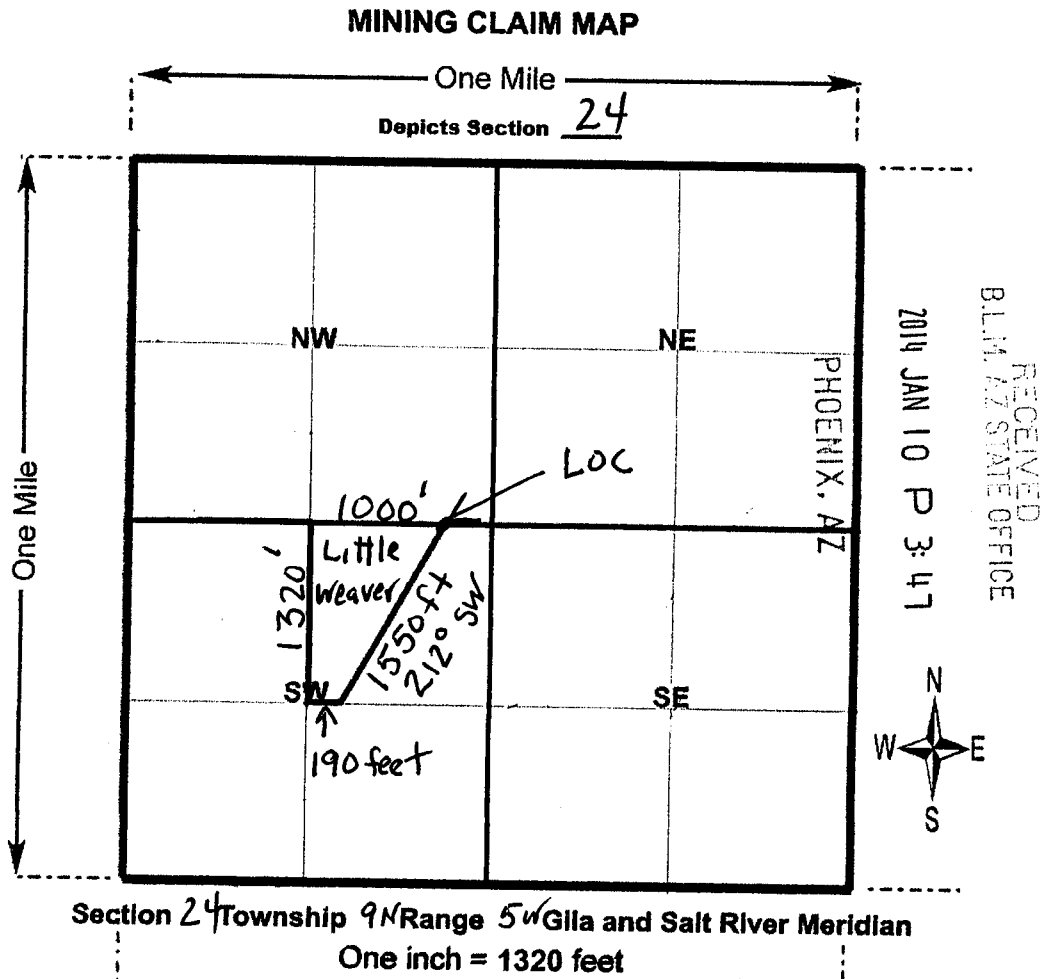
RECEIVED  
BLM AZ STATE OFFICE  
2014 AUG 19 P 1:47  
PHOENIX, ARIZONA

2013-0071305

RECEIPT # 3105778

ENTERED 8/21/2014

Location Notice for Placer Mining Claim



1. The above map depicts the Little Weaver placer mining claim located in Section 24 Township 9N Range 5W Gila and Salt River Meridian Weaver MINING District, Yavapai County, Arizona.
2. The Type of corner and location monuments used are 2 inch white PVC posts more than 4 foot tall.
3. The bearings and distances in degrees and feet feet between claim corners are as depicted on the above map.





Send To:  
Patricia STEINMETZ  
Po Box 953  
Congress, AZ  
85332

Correction of Amendment Location Notice for Red Metal AMC 436140

Instrument Number 2014-0037808

**Amendment for AMC 426140 (Red Metal)**

The purpose of this Document is to Amend the Location Notice of AMC 426140 filed with the Yavapai County Recorders Office book 4999 page 791

- 1) Re: 43 CFR 3832.12 (c) (1) (iii)

The West Boundary line of AMC 426140 (Red Metal) is bordered by the existing East Boundary line of AMC 426138 (Indian Creek North).

The Southwest Boundary line of AMC 426140 (Red Metal) is bordered by the existing East Boundary line of AMC 426142 (Twisted Sister)

The claim is described in metes and bounds.


- 2) Re: Snowflake Fraction Placer, 37 Pub. Lands Dec. 250 (1908)

Re: 1 or 2 Locators

The boundaries of this claim are within the boundaries of a 40 acre square parcel.

RECEIVED  
M AZ STATE OFFICE  
2014 OCT -6 P 2: 24  
PHOENIX, ARIZONA

Amc 426140



**Amendment for** LOCATION NOTICE FOR PLACER MINING CLAIM AMC 426140

NOTICE IS HEREBY GIVEN

that the Red Metal

placer mining claim has been located by  
Patricia Steinmetz

whose current mailing address is  
Po Box 953  
Congress AZ, 85332

The general course of this claim is North to South  
and it is situated in Yavapai County, Arizona.

BLM  
Date  
Stamp

RECEIVED  
BLM AZ STATE OFFICE  
2014 OCT - 6 P 2: 25  
PHOENIX, ARIZONA

Beginning at the corner monument **on which this location notice is posted** course 318 degrees, 925 feet NW to the next corner, then course 650 feet due North to the next corner, then course 600 feet due East to the next corner, then course 1320 feet due South to the next corner and the beginning of this claim.

This claim is marked by 4 monuments, one at each corner of the claim.

The location monument on which this notice is posted is situated within Section 25, Township 10N, Range 5W Gila and Salt River Meridian, Weaver Mining District, Yavapai County, Arizona.

This claim encompasses portions of the following quarter section(s), **NW and SW of section 25**, T10, R5W, and Gila and Salt River Meridian, Weaver Mining District, Yavapai County, Arizona.

The locality of this claim with reference to some natural object or permanent monument and additional information (if any) concerning its locality is as follows:

1. The corner **on which the location notice is posted** is located 2240 feet due North and then 780 feet due East from the SW corner survey monument of Section 25, T10N, R5W, Gila and Salt River Meridian, Weaver Mining District, Yavapai County, Arizona.

DATED AND POSTED on the ground this 17th day of, December, 2013.

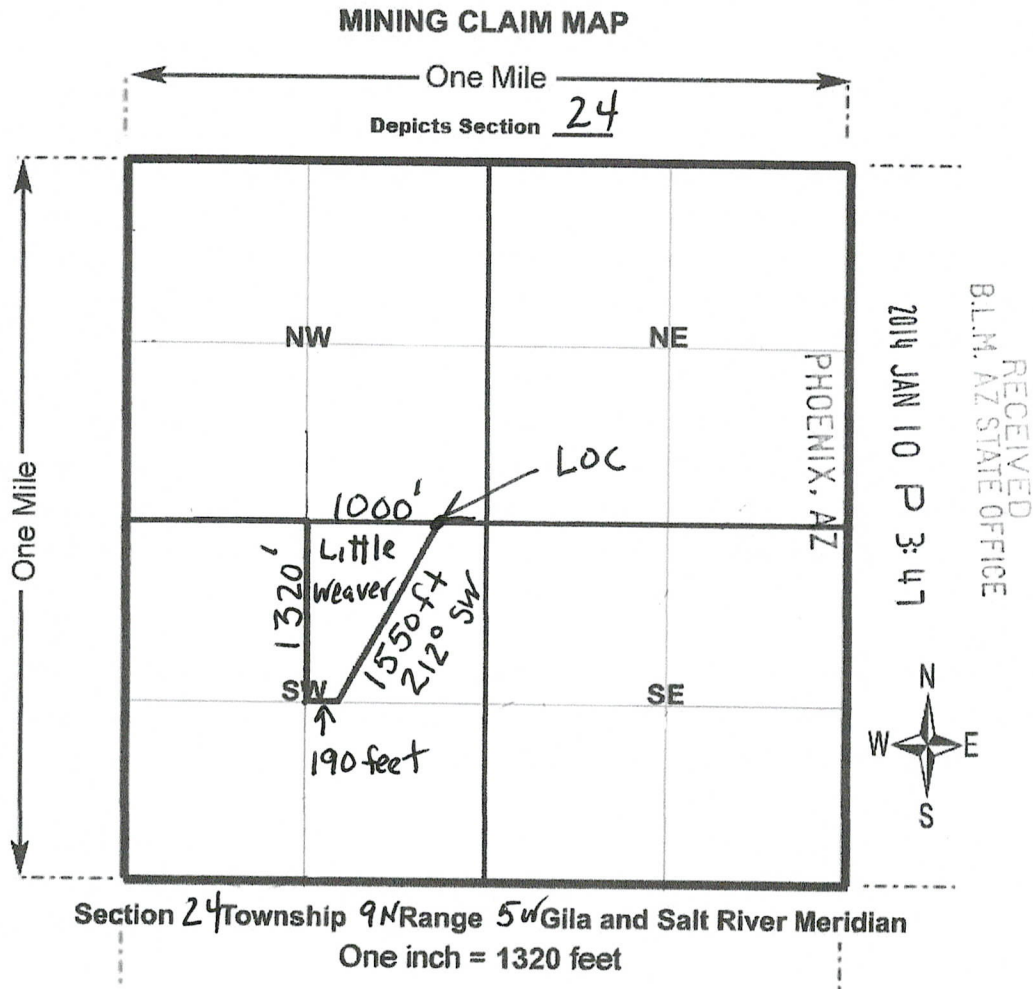
LOCATOR

Patricia Steinmetz

*Patricia Steinmetz*

AMC 426140

Location Notice for Placer Mining Claim



1. The above map depicts the Little Weaver placer mining claim located in Section 24 Township 9N Range 5W Gila and Salt River Meridian, Weaver Mining District, yavapai County, Arizona.

2. The Type of corner and location monuments used are 2 inch white PVC posts more than 4 foot tall

3. The bearings and distances in degrees and feet feet between claim corners are as depicted on the above map.

AMC426139

When Recorded  
Send To

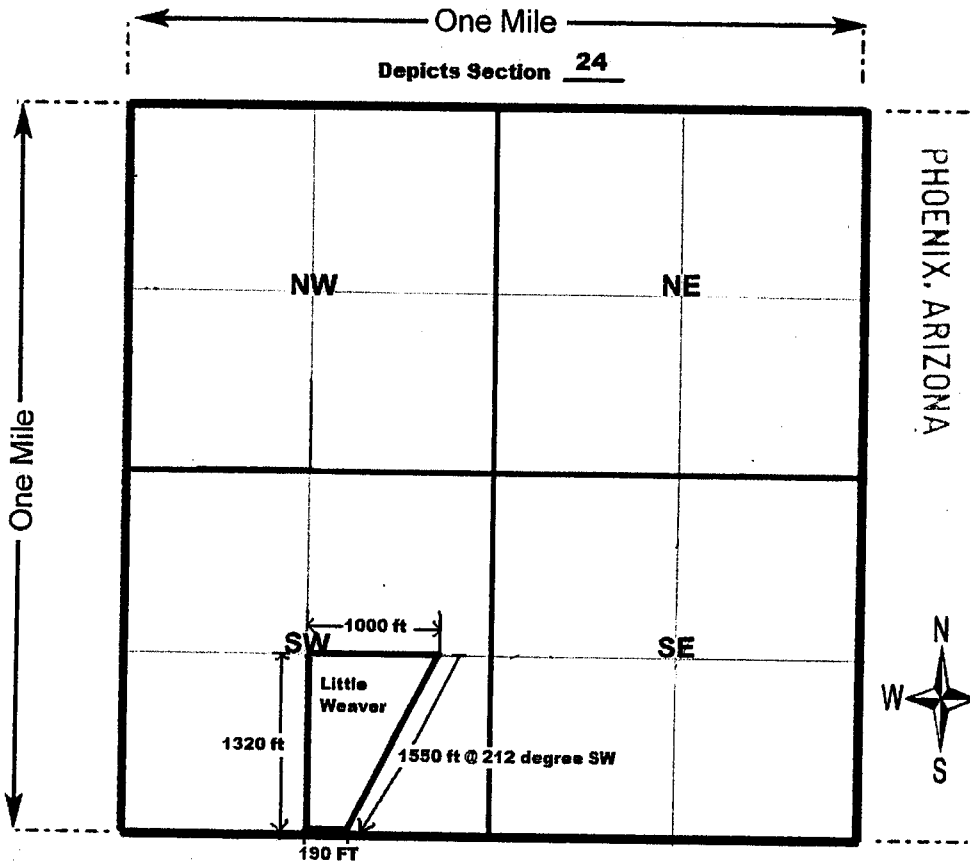
Patricia Steinmetz  
PO Box 953  
Congress AZ  
85332

*AMENDMENT*

**Location Notice for Placer Mining Claim  
Amendment for AMC 26139 Yavapai County Book 4999 P 792**

page 2

**MINING CLAIM MAP**



RECEIVED  
CLM AZ STATE OFFICE  
2014 AUG 19 P 1:47  
PHOENIX, ARIZONA

*Amc 426139*

**Section 24 Township 9N Range 5W Gila and Salt River Meridian  
One inch = 1320 feet**

1. The above map depicts the Little Weaver placer mining claim located in Section 24 Township 9N Range 5W Gila and Salt River Meridian, Weaver Mining District, Yavapai County, Arizona.
2. The Type of corner and location monuments used are 2 inch white PVC posts more than 4 foot tall.
3. The bearings and distances in degrees and feet between claim corners are as depicted on the above map.

Correction to properly place mining claim position on page 2 of Location Notice for "Little Weaver" Placer Mining Claim AMC 426139 Yavapai County book 4999 page 792

RECORDERS MEMO: LEGIBILITY  
QUESTIONABLE FOR GOOD REPRODUCTION

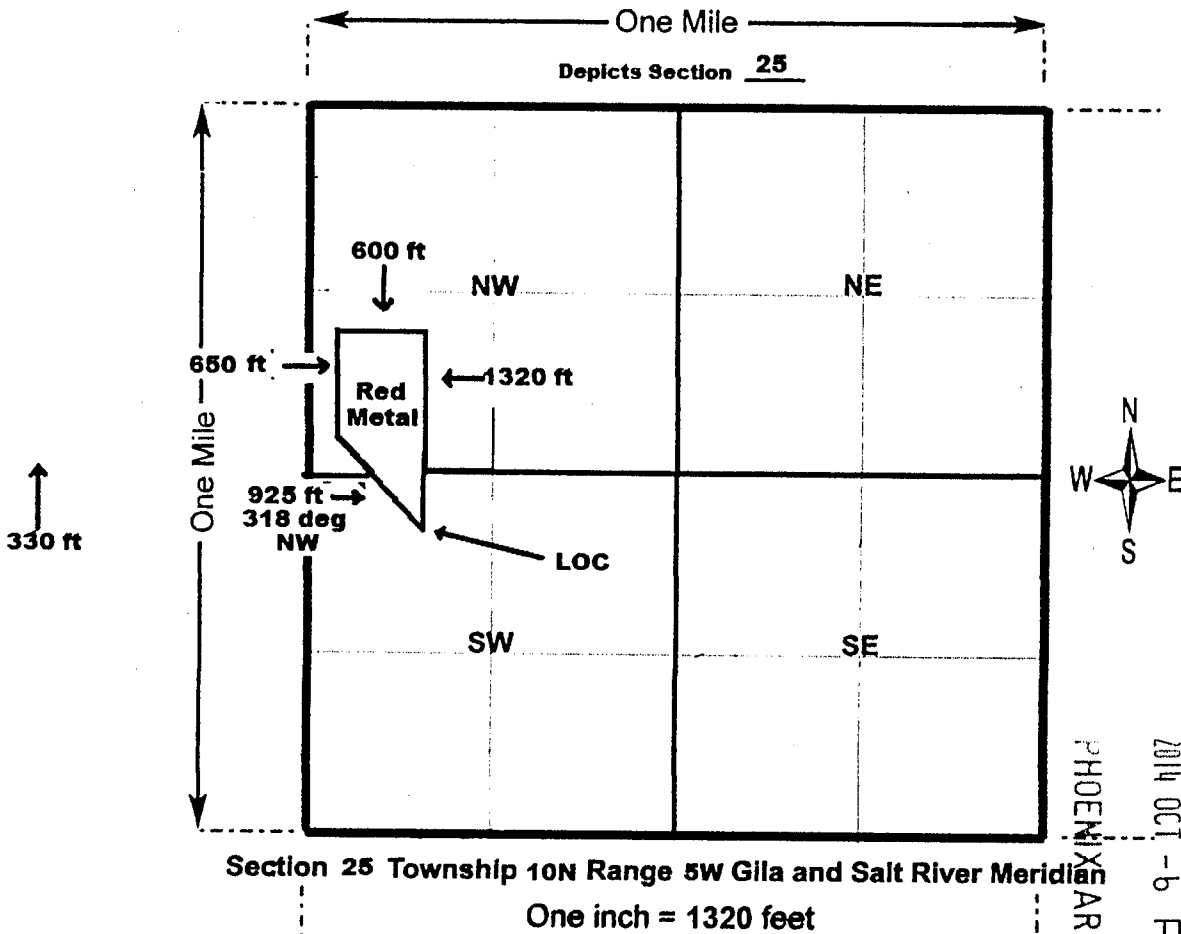
*RECEIPT # 3105778*



**Amendment for-Location Notice for Placer Mining Claim**

**Red Metal AMC 426140**

**MINING CLAIM MAP**



The above map depicts the Red Metal AMC 426140 placer mining claim located in section 25 Township 10N Range 5W Gila and Salt River Meridian, Weaver Mining District, Yavapai County, Arizona.

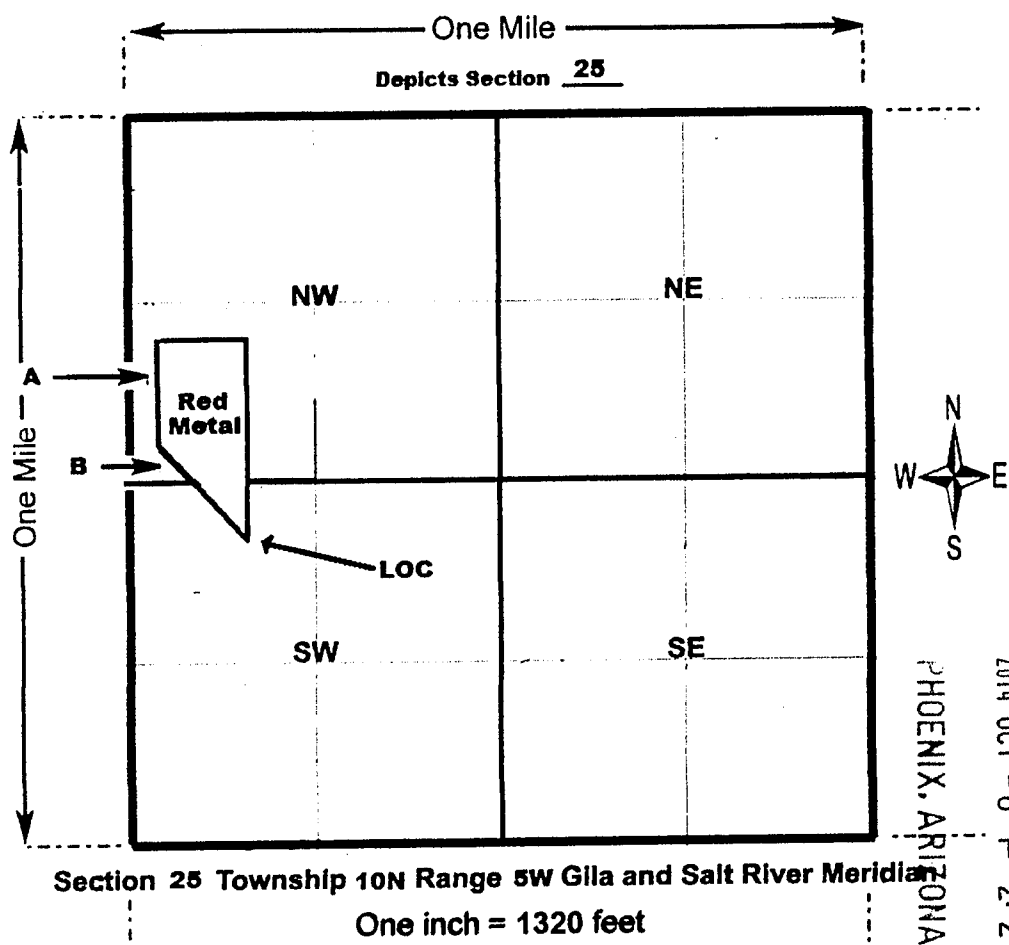
2. The Type of corner and location monuments used are 2 inch white PVC posts more than 4 foot tall

3. The bearings and distances in degrees and feet between claim corners are as depicted on the above map.

**Amendment for-Location Notice for Placer Mining Claim**

**Red Metal AMC 426140 - Bordering claims**

**MINING CLAIM MAP**



The above map depicts the Red Metal AMC 426140 placer mining claim located in section 25 Township 10N Range 5W Gila and Salt River Meridian, Weaver Mining District, Yavapai County, Arizona.

**Bordering claims for Red Metal**

- A) **Indian Creek North AMC 426138**
- B) **Twisted Sister AMC 426142**

*AMC 426140*



Mail To:

**LOCATION NOTICE FOR PLACER MINING CLAIM**

NOTICE IS HEREBY GIVEN

that the Red Metal

placer mining claim has been located by  
PATRICIA M STEINMETZ

whose current mailing address is  
Po Box 953  
Congress AZ 85332

The general course of this claim is North to South  
and it is situated in Yavapai County, Arizona.

BLM  
Date  
Stamp

PHOENIX, AZ

2014 JAN 10 P 3:48

RECEIVED  
B.L.M. AZ STATE OFFICE

Beginning at the corner monument on which this location notice is posted course 318 degrees, 925 feet NW to the next corner, then course 1040 feet due North to the next corner, then course 600 feet due East to the next corner, then course 1710 feet due South to the next corner and the beginning of this claim.

~~18,937~~  
~~18,937~~  
18,937

This claim is marked by 4 monuments, one at each corner of the claim.

The location monument on which this notice is posted is situated within Section 25, Township 10N, Range 5W Gila and Salt River Meridian, Weaver Mining District, Yavapai County, Arizona.

This claim encompasses portions of the following quarter section(s), NW and SW of section 25, T10, R5W, and Gila and Salt River Meridian, Weaver Mining District, Yavapai County, Arizona.

The locality of this claim with reference to some natural object or permanent monument and additional information (if any) concerning its locality is as follows:

1. The corner on which the location notice is posted is located 2240 feet due North and then 780 feet due East from the SW corner survey monument of Section 25, T10N, R5W, Gila and Salt River Meridian, Weaver Mining District, Yavapai County, Arizona.

DATED AND POSTED on the ground this 17<sup>th</sup> day of December, 2013.

LOCATOR(S)

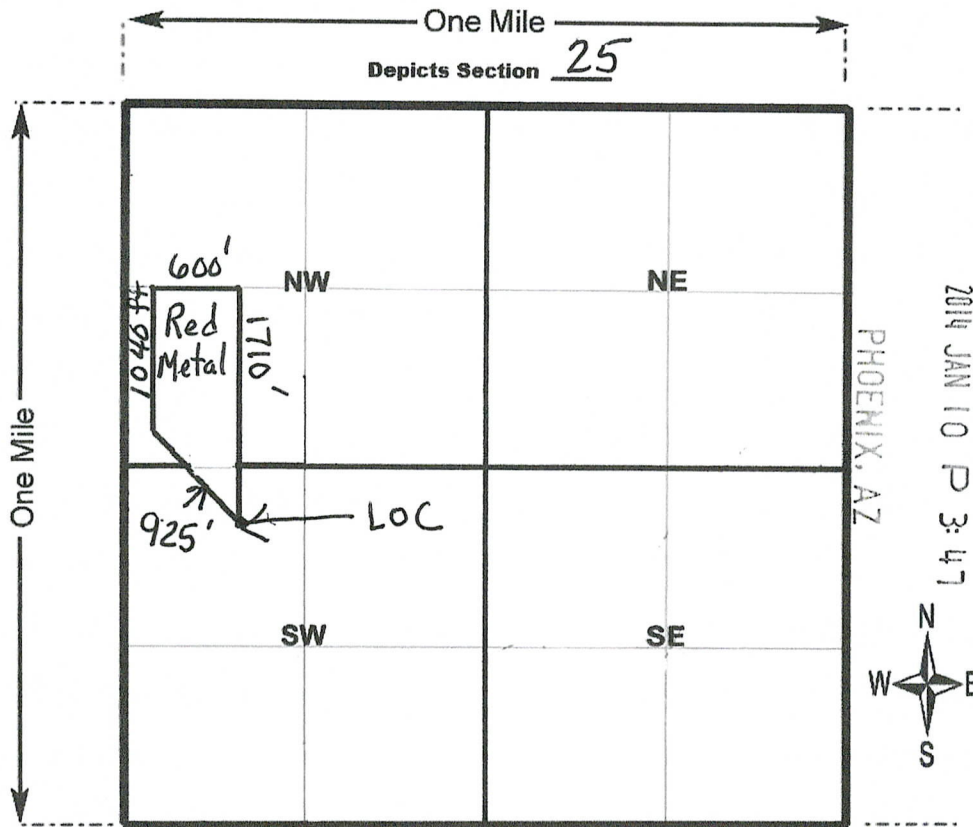
Patricia M. Steinmetz

Agent only

AIIC426140

Location Notice for Placer Mining Claim

MINING CLAIM MAP



RECEIVED  
B.L.M. AZ STATE OFFICE

2014 JAN 10 P 3:47

PHOENIX, AZ



Section 25 Township 10<sup>N</sup> Range 5<sup>W</sup> Gila and Salt River Meridian

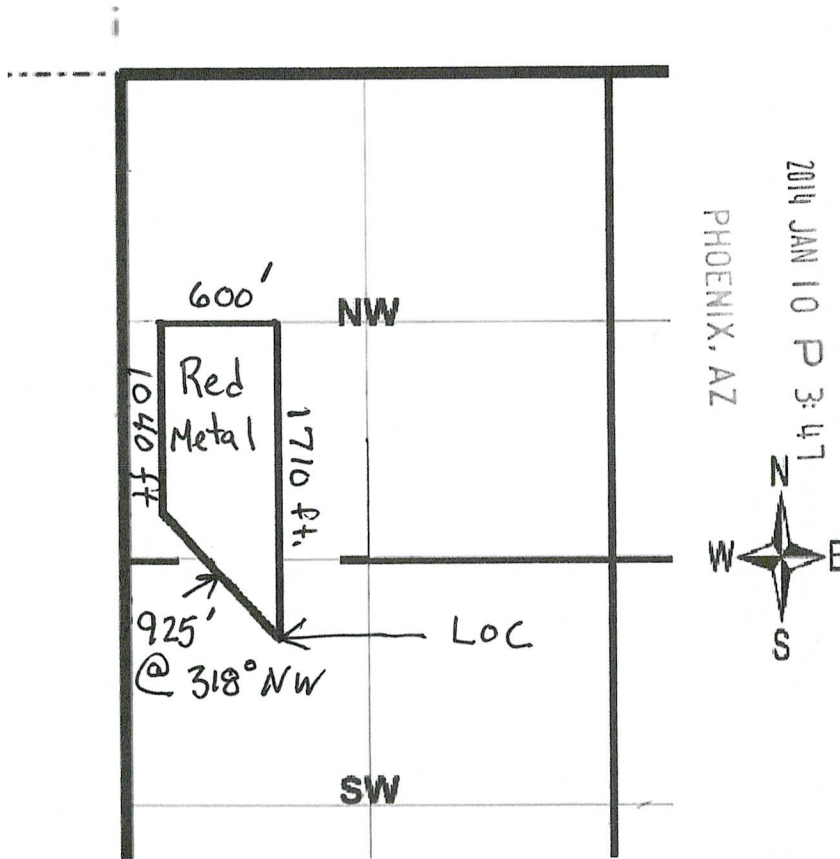
One inch = 1320 feet

1. The above map depicts the Red Metal placer mining claim located in Section 25 Township 10<sup>N</sup> Range 5<sup>W</sup> Gila and Salt River Meridian, Weaver Mining District, Yavapai County, Arizona.
2. The Type of corner and location monuments used are 2 inch white PVC posts more than 4 foot tall.
3. The bearings and distances in degrees and feet between claim corners are as depicted on the above map. Also See Detail Map Page 3

ANCI 26140



Location Notice for Placer Mining Claim



1. The above map depicts the Red Metal placer mining claim located in Section 25 Township 10N Range 5W Gila and Salt River Meridian, Weaver Mining District, Yavapai County, Arizona.

2. The bearings and distances in degrees and feet between claim corners are as depicted on the above map.

Mail To: Patricia Steinmetz  
PO Box 953  
Congress AZ, 85332

The purpose of this document is to Amend the Location Notice of AMC 426141 (Red Twister) under 43 CFR.

The Original Location Notice of AMC 426141 (Red Twister) is filed with the Yavapai County Recorders Office book 4999 page 788.

1) Re: 43 CFR 3832.12 (a) (1)

The description is and compact and regular as reasonably possible.

2) Re: 43 CFR 3832.12 (c) (1) (ii)

This claim follows a gulch with gravel placer deposits, therefore is Diagonal and is described in metes and bounds. Located in a gulch.

3) Re: Snowflake Fraction Placer, 37 Pub. Lands Dec. 250 (1908)

The boundaries of this claim fit within the boundary's of a 40 acre square parcel.

4) Re: 43 CFR 3832.12 (c) (1) (iii)

The claim is bordered by other claims (see Exhibit AMC 426141)

5) United States Dept. of the Interior BLM,  
Arizona State Office Phoenix, AZ

ref: 3800 (9310)RM  
AMC 426134

RECEIVED  
BLM AZ STATE OFFICE  
2014 AUG 19 P 1:42  
PHOENIX, ARIZONA

AMC 426141

Amendment

**AMENDMENT FOR AMC 426141 LOCATION NOTICE FOR PLACER MINING CLAIM**  
Yavapai County Recorder original book 4999 page 788

NOTICE IS HEREBY GIVEN  
that the Red Twister  
placer mining claim has been located by  
Patricia Steinmetz

whose current mailing address is  
PO Box 953  
Congress AZ, 85332

The general course of this claim is North to South  
and it is situated in Yavapai County, Arizona.

This claim is irregular in shape and is marked by 7  
monuments, one at each corner of the claim.

This claim is approx. 18.18 acres.

This claim follows a Gulch and is bordered by other claims. (see attached map)

This claim is described in metes and bounds. Located in a gulch,

Beginning at the corner monument on which this location notice is posted course 1320 feet  
138 degrees SE to the next corner, then course, 125 feet 228 degrees SW to the next corner, then course 137  
ft due West to the next corner, then course 125 feet due South to the next corner, then course 288 feet 228  
degrees SW to the next corner, then course 1320 feet 318 degrees NW to the next corner, and then course  
600 feet 48 degrees NE to next corner and beginning of this claim.

The location monument on which this notice is posted is situated within  
Section 25, Township 10N, Range 5W Gila and Salt River Meridian, Weaver Mining District, Yavapai  
County, Arizona.


This claim encompasses portions of the following quarter section(s),  
SW of Section 25, T10, R5W, Gila and Salt River Meridian, Weaver Mining District, Yavapai County,  
Arizona.

The locality of this claim with reference to some natural object or permanent monument and additional  
information (if any) concerning its locality is as follows:

1. The corner on which the location notice is posted is located 2370 feet due North and then 650 feet  
due East from the SW corner survey monument of Section 25, T10N, R5W, Gila and Salt River  
Meridian, Weaver Mining District, Yavapai County, Arizona.

DATED AND POSTED on the ground this 17<sup>th</sup> day of December, 2013.  
LOCATOR(s) Patricia Steinmetz

Patricia Steinmetz



*Amc 426141*

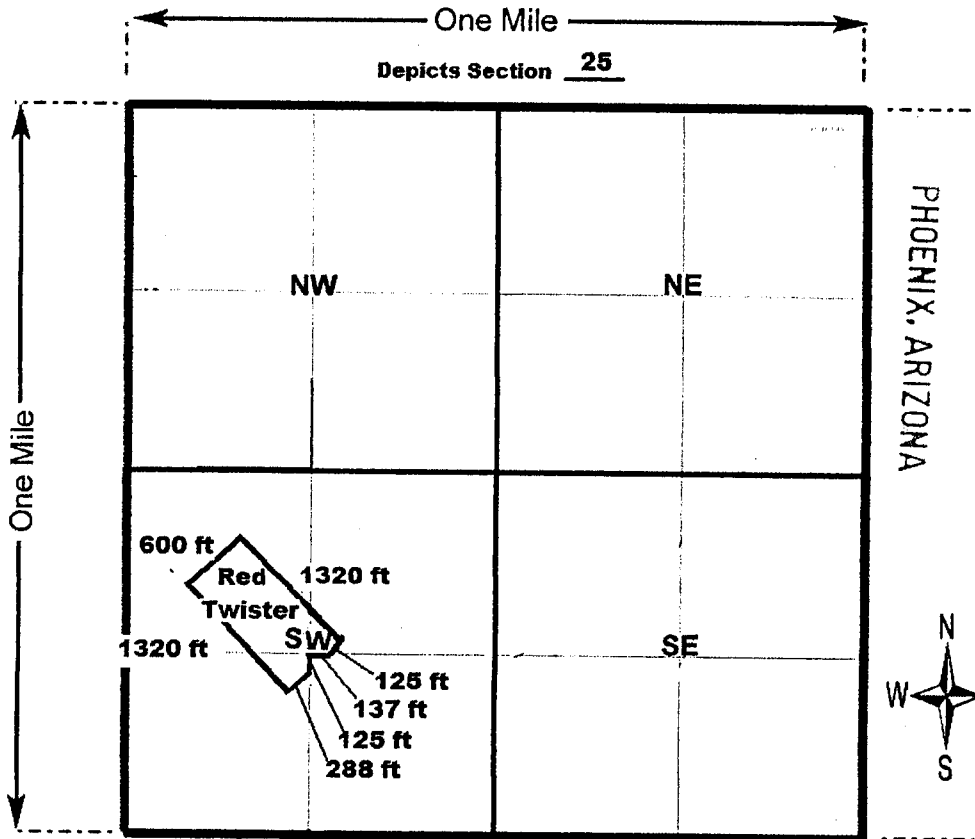
RECEIPT # 3105778  
ENTERED 8/21/2014 PM

*AMENDMENT*

**Location Notice for Placer Mining Claim**

**Red Twister AMC 426141  
Amendment**

**MINING CLAIM MAP**



RECEIVED  
M AZ STATE OFFICE  
2014 AUG 19 P 1:42  
PHOENIX, ARIZONA

*AMC 426141*

**Section 25 Township 10N Range 5W Gila and Salt River Meridian  
One inch = 1320 feet**

1. The above map depicts the Red Twister AMC 426141 placer mining claim located in Section 25 Township 10N Range 5W Gila and Salt River Meridian, Weaver Mining District, Yavapai County, Arizona.
2. The Type of corner and location monuments used are 2 inch white PVC posts more than 4 foot tall.
3. The bearings and distances in degrees and feet between claim corners are as depicted on the above map.



*AMENDMENT*

**Location Notice for Placer Mining Claim**

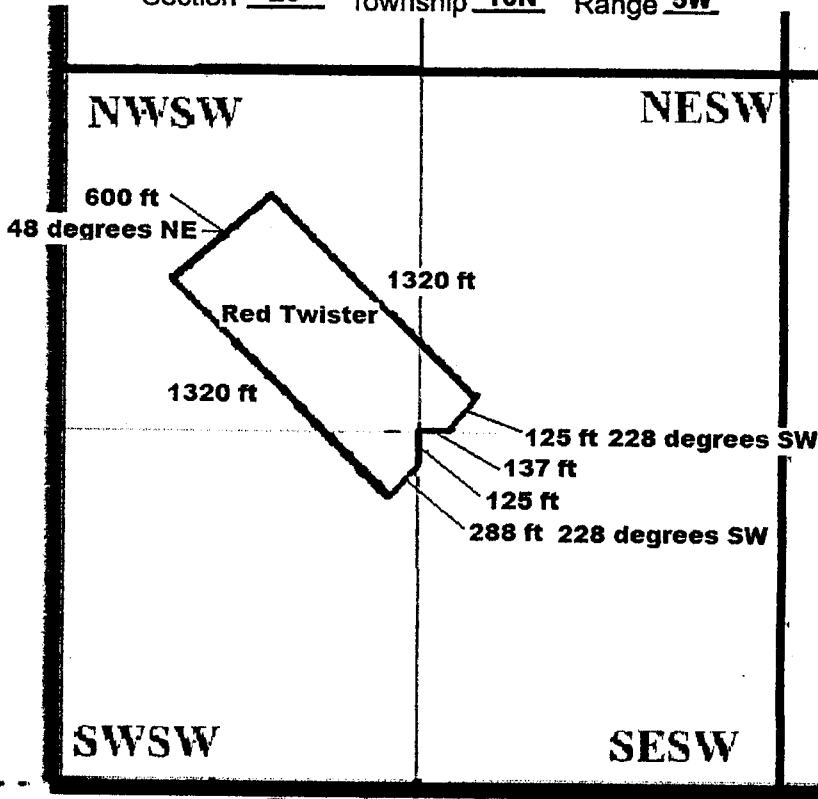
page 3

**MINING CLAIM DETAIL MAP**

**AMENDMENT**

**Red Twister AMC 426141**

Section 25 Township 10N Range 5W



RECEIVED  
M AZ STATE OFFICE  
2014 AUG 19 P 1:42  
PHOENIX, ARIZONA



25  
25  
5W  
10N

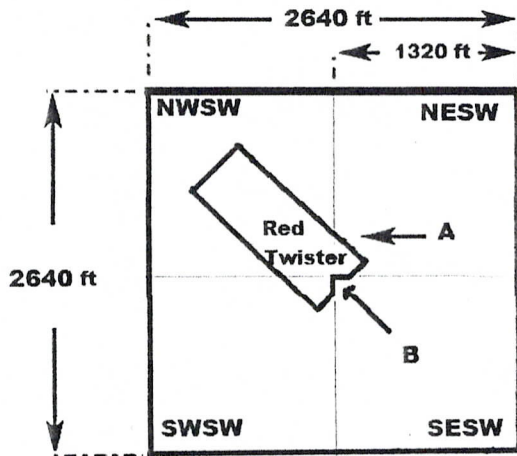
*AMC 426141*

1. The above map depicts the Red Twister AMC 426141 placer mining claim located in Section 25 Township 10N Range 5W Gila and Salt River Meridian, Weaver Mining District, Yavapai County, Arizona.

2. The bearings and distances in degrees and feet between claim corners are as depicted on the above map.

*Amendment*  
Exhibit AMC 426141  
bordering claims  
**Placer Mining Claim**  
AMC 426141

Section 25 10N 5W



One inch = 1320 feet

RECEIVED  
M AZ STATE OFFICE  
2014 AUG 19 P 1:42  
PHOENIX, ARIZONA

*AMC 426141*

1. The above map depicts the Red Twister AMC 426141 placer mining claim located in Section 25 Township 10N Range 5W Gila and Salt River Meridian, Weaver Mining District, Yavapai County, Arizona.

**CLAIM IS BORDERED BY THE FOLLOWING CLAIMS**

- A) AMC 356044 Congress #1
- B) AMC 413462 Indian Creek



Mail to:

**LOCATION NOTICE FOR PLACER MINING CLAIM**

NOTICE IS HEREBY GIVEN

that the Red Twister

placer mining claim has been located by  
PATRICIA M STEINMETZ

whose current mailing address is  
PO Box 953  
Congress AZ 85332

The general course of this claim is North to South  
and it is situated in Yavapai County, Arizona.

BLM  
Date  
Stamp

PHOENIX, AZ

2014 JAN 10 P 3:48

RECEIVED  
B.L.M. AZ STATE OFFICE

This claim is irregular in shape and is marked by 5 monuments, one at each corner of the claim.

19.130

Beginning at the corner monument on which this location notice is posted course 138 degrees, 1435 feet SE to the next corner, then course, 310 feet, due West to the next corner, then course 550 feet, due South to the next corner, then course 318 degrees 1635 feet NW to the next corner, and then course 48 degrees 600 feet NE to text corner and beginning of this claim.

The location monument on which this notice is posted is situated within Section 25, Township 10N, Range 5W Gila and Salt River Meridian, Weaver Mining District, Yavapai County, Arizona.

This claim encompasses portions of the following quarter section(s),  
SW of Section 25, T10, R5W, Gila and Salt River Meridian, Weaver Mining District, Yavapai County, Arizona.

The locality of this claim with reference to some natural object or permanent monument and additional information (if any) concerning its locality is as follows:

1. The corner on which the location notice is posted is located 2370 feet due North and then 650 feet due East from the SW corner survey monument of Section 25, T10N, R5W, Gila and Salt River Meridian, Weaver Mining District, Yavapai County, Arizona.

DATED AND POSTED on the ground this 17<sup>th</sup> day of, December, 2013.

LOCATOR(s)

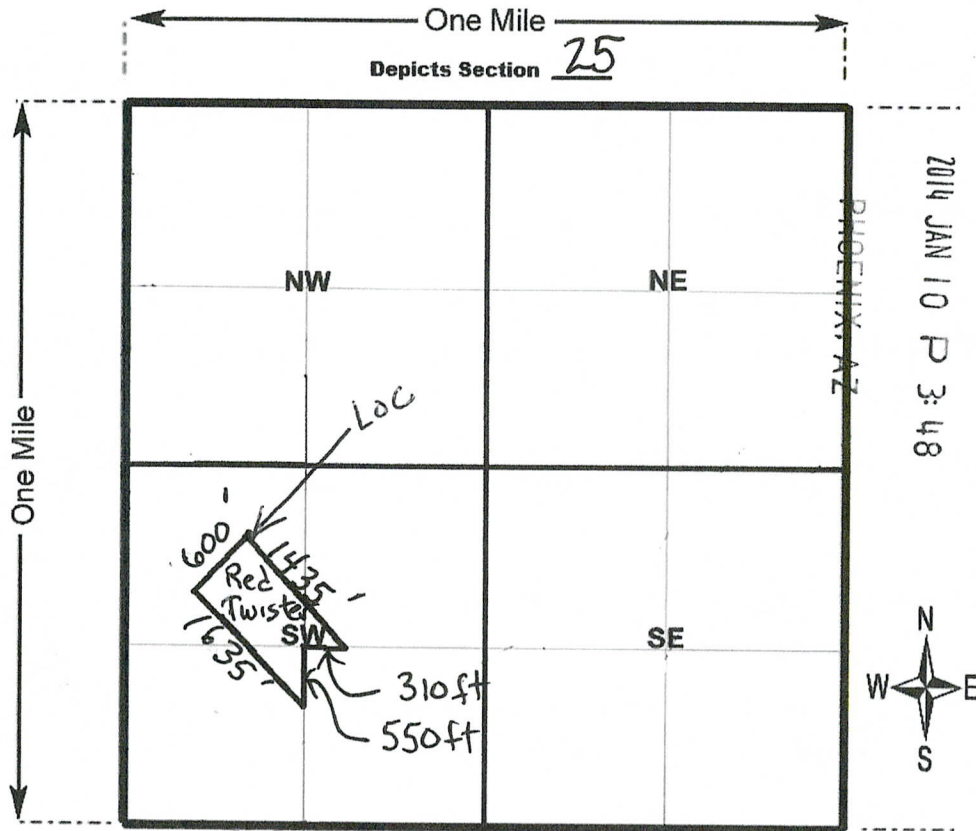
Patricia M. Steinmetz

Agent only

ANC 126141

Location Notice for Placer Mining Claim

MINING CLAIM MAP



Section 25 Township 10N Range 5W Gila and Salt River Meridian  
One inch = 1320 feet

1. The above map depicts the Red Twister placer mining claim located in Section 25 Township 10N Range 5W Gila and Salt River Meridian, Weavermining District, Yavapai County, Arizona.

2. The Type of corner and location monuments used are 2 inch white PVC posts more than 4 foot tall

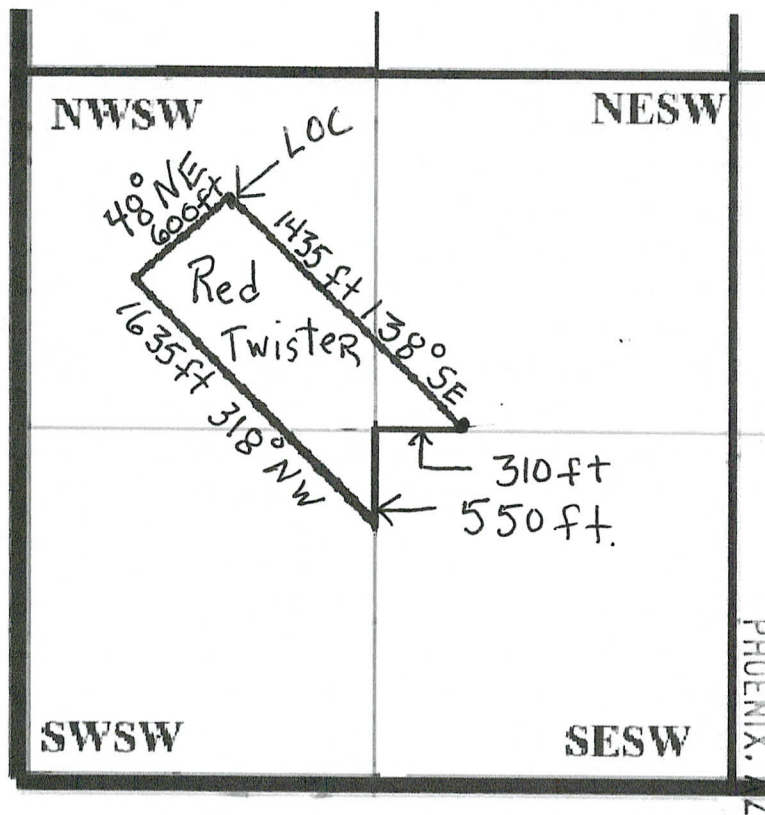
3. The bearings and distances in degrees and feet between claim corners are as depicted on the above map. Also See Detail Map Page 3

RECORDERS MEMO: LEGIBILITY  
QUESTIONABLE FOR GOOD REPRODUCTION

AN0426141



MINING CLAIM DETAIL MAP



RECEIVED  
B.L.M. AZ STATE OFFICE  
2014 JAN 10 P 3:48

AMCH 25141

1. The above map depicts the Red twister placer mining claim located in Section 25 Township 10N Range 5W Gila and Salt River Meridian, Weaver Mining District, Yavapai County, Arizona.

2. The bearings and distances in degrees and feet feet between claim corners are as depicted on the above map.

RECORDERS MEMO: LEGIBILITY  
QUESTIONABLE FOR GOOD REPRODUCTION

Corrected AMC 426142

The purpose of this document is to clarify the Location Notice of AMC 426142 under 43 CFR Subpart B (a)(2). The Original Location Notice of Twisted Sister, is filed with the Yavapai County Recorders Office book 4999 page 788.

Ref: Exhibit AMC 426142

1) Re: 43 CFR 3832.12 (c) (1) (ii)

The claim is a (Gulch) Placer claim which follows Indian Creek (Gulch) placer deposits, therefore is described in metes and bounds.

2) Re: 43 CFR 3832.12 (a)

The description of this claim is as compact and regular as possible centered on Indian Creek (Gulch) and rectangular in shape. This claim is described in Metes and Bounds

3) Re: Snowflake Fraction Placer, 37 Pub.Lands Dec. 250 (1908)

The boundaries of this claim fit within the boundary's of a 40 acre square parcel.

4) The claim is bordered by other claims (see Exhibit AMC 426142)

5) information for clarification is provided As per request of

Michial Werner, United States Dept. of the Interior BLM,  
Arizona State Office Phoenix, AZ

ref: 3800 (9310)RM  
AMC 426134

RECEIVED  
BLM AZ STATE OFFICE  
2014 AUG 19 P 2:10  
PHOENIX, ARIZONA

AMC 426142

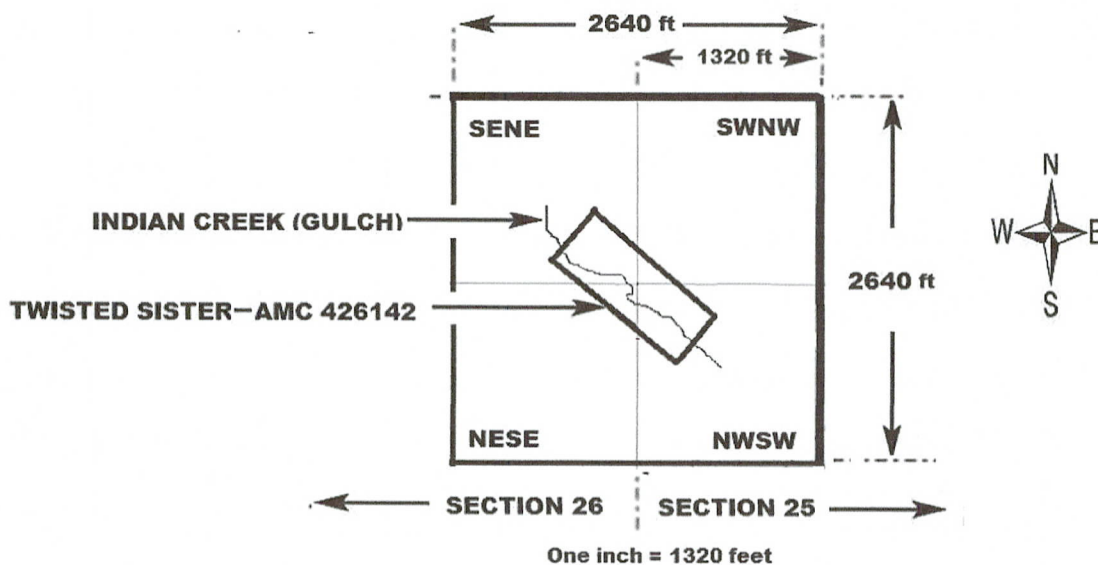
Corrected AMC 426142

Exhibit AMC 426142

**Placer Mining Claim**

AMC 426142

Section 25/26 10N 5W



1. The above map depicts the TWISTED SISTER-AMC 426142 placer mining claim located in Section \_\_\_\_\_ Township 10N Range 5W Gila and Salt River Meridian, Weaver Mining District, Yavapai County, Arizona.

Located in a gulch.

AMC 426142

RECEIVED  
M AZ STATE OFFICE  
2014 AUG 19 P 2:10  
PHOENIX, ARIZONA



MAIL TO:

LOCATION NOTICE FOR PLACER MINING CLAIM

NOTICE IS HEREBY GIVEN

that the Twisted Sister

placer mining claim has been located by  
PATRICIA M STEINMETZ

whose current mailing address is  
PO Box 953  
CONGRESS AZ 85332

The general course of this claim is North to South  
and it is situated in Yavapai County, Arizona.

This claim is 1320 feet in length and 600 feet in width.

Beginning at the corner monument on which this location notice is posted course 228 degrees, 600 feet SW to the next corner, then course, 318 degrees 1320 feet NW to the next corner, then course 600 feet, 48 degrees, NE to the next corner, 1320 feet, 138 degrees SE to the next corner, and the beginning of this claim.

This claim is marked by 4 monuments, one at each corner of the claim.

The location monument on which this notice is posted is situated within Section 25, Township 10N, Range 5W Gila and Salt River Meridian, Weaver Mining District, Yavapai County, Arizona.

This claim encompasses portions of the following quarter section(s), NW, SW, SE and NE of Sections 25 T10, R5W, Gila and Salt River Meridian, Weaver Mining District, Yavapai County, Arizona.

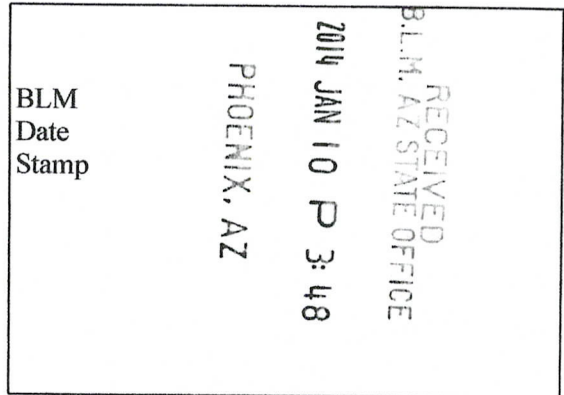
The locality of this claim with reference to some natural object or permanent monument and additional information (if any) concerning its locality is as follows:

1. The corner on which the location notice is posted is located 2370 feet due North and then 650 feet due East from the SW corner survey monument of Section 25, T10N, R5W, Gila and Salt River Meridian, Weaver Mining District, Yavapai County, Arizona.

DATED AND POSTED on the ground this 17<sup>th</sup> day of, December, 2013.

LOCATOR(s) Patricia M. Steinmetz

Agent only \_\_\_\_\_



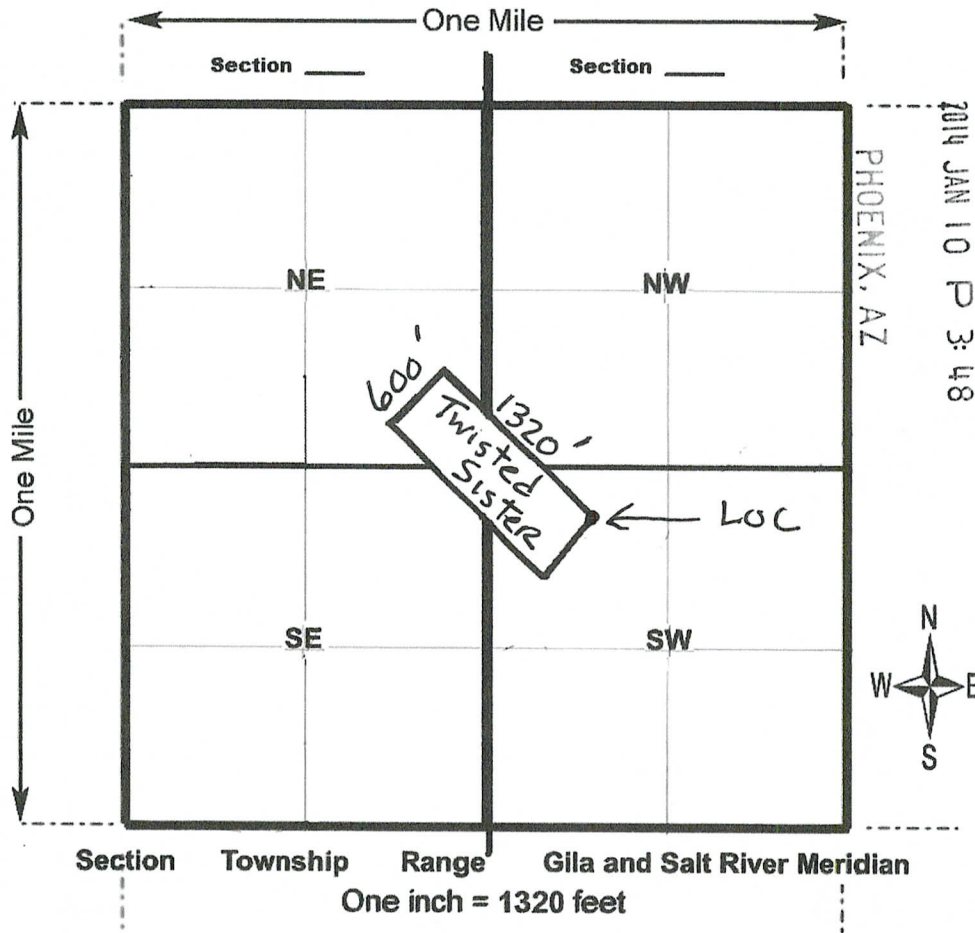
17.906  
18.18

AR0426142



Location Notice for Placer Mining Claim

MINING CLAIM MAP



RECEIVED  
 B.L.M. AZ STATE OFFICE  
 2014 JAN 10 P 3:48

AMC426142

1. The above map depicts the Twisted Sister placer mining claim located in Section 25 Township 10N Range 5W Gila and Salt River Meridian, Weaver Mining District, Yavapai County, Arizona.

2. The Type of corner and location monuments used are 2 inch white PVC posts more than 4 foot tall.

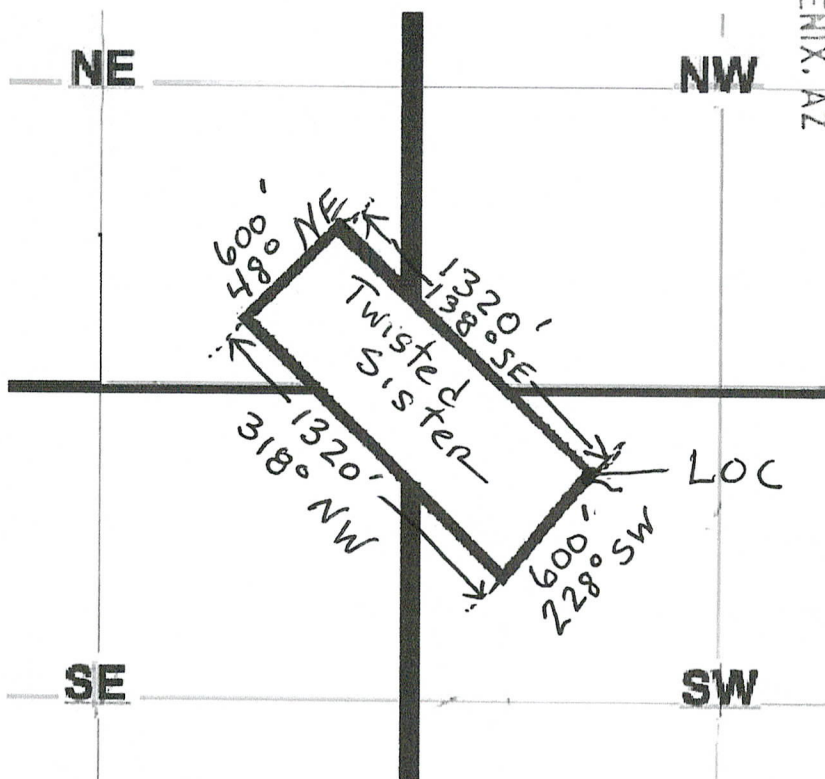
3. The bearings and distances in degrees and feet between claim corners are as depicted on the above map. ALSO SEE DETAIL MAP PAGE 3

RECORDERS MEMO: LEGIBILITY  
 QUESTIONABLE FOR GOOD REPRODUCTION

Location Notice for Placer Mining Claim

page 3

MINING CLAIM DETAIL MAP



PHOENIX, AZ

2014 JAN 10 P 3:48

RECEIVED  
B.L.M. AZ STATE OFFICE



RECORDERS MEMO: LEGIBILITY  
QUESTIONABLE FOR GOOD REPRODUCTION

AI10426142

1. The above map depicts the Twisted Sister placer mining claim located in Section 25 Township 10N Range 5W Gila and Salt River Meridian, Weaver Mining District, yavapai County, Arizona.

2. The bearings and distances in degrees and feet between claim corners are as depicted on the above map.

DEPARTMENT OF INTERIOR  
BUREAU OF LAND MANAGEMENT

Input Parameters for Geographic Report with Land

System Id = CR

Admin State = AZ

Geo State =

Casetype Begins With

Case Disp Txt = AUTHORIZED, CANCELLED, EXPIRED, PENDING, REJECTED, RELINQUISHED, VOID, WITHDRAWN

Mer Twp Rng = 14 0090N 0040W

Section = 018, 999

Mtrs =

Commodity =

Commodity Txt =

Pending Org =

Pend Org Decode =

Total Rows Returned: 0

DEPARTMENT OF INTERIOR  
BUREAU OF LAND MANAGEMENT

Input Parameters for Geographic Report with Land

System Id = CR

Admin State = AZ

Geo State =

Casetype Begins With

Case Disp Txt = AUTHORIZED, CANCELLED, EXPIRED, PENDING, REJECTED, RELINQUISHED, VOID, WITHDRAWN

Mer Twp Rng = 14 0090N 0050W

Section = 024, 999

Mtrs =

Commodity =

Commodity Txt =

Pending Org =

Pend Org Decode =

Total Rows Returned: 2



RUN TIME: 03:25 PM

UNITED STATES DEPARTMENT OF INTERIOR  
BUREAU OF LAND MANAGEMENT  
GEOGRAPHIC REPORT WITH LAND  
Sorted by Serial Number

RUN DATE: 01/22/2014  
Page 1 of 1

Adm State: AZ

Serial Number: AZAR 0000110  
Total Case Acres: 16.660

<u>Casetype</u>	<u>Case Disp</u>				<u>Sect</u>	<u>Sur Typ</u>	<u>Sur Num</u>	<u>Suff</u>	<u>Subdivision</u>	<u>Act Pend</u>
285003	AUTHORIZED	14	0090N	0050W	024	ALIQ			NWNE,E2NW,W2SW,NESW;	

Serial Number: AZAR 0034626  
Total Case Acres: 26.550

<u>Casetype</u>	<u>Case Disp</u>				<u>Sect</u>	<u>Sur Typ</u>	<u>Sur Num</u>	<u>Suff</u>	<u>Subdivision</u>	<u>Act Pend</u>
286202	AUTHORIZED	14	0090N	0050W	024	ALIQ			E2W2;	

DEPARTMENT OF INTERIOR  
BUREAU OF LAND MANAGEMENT

Input Parameters for Geographic Report with Land

System Id = CR

Admin State = AZ

Geo State =

Casetype Begins With

Case Disp Txt = AUTHORIZED, CANCELLED, EXPIRED, PENDING, REJECTED, RELINQUISHED, VOID, WITHDRAWN

Mer Twp Rng = 14 0100N 0050W

Section = 025, 026, 036, 999

Mtrs =

Commodity =

Commodity Txt =

Pending Org =

Pend Org Decode =

Total Rows Returned: 23

RUN TIME: 03:23 PM

UNITED STATES DEPARTMENT OF INTERIOR  
BUREAU OF LAND MANAGEMENT  
GEOGRAPHIC REPORT WITH LAND  
Sorted by Serial Number

RUN DATE: 01/22/2014  
Page 1 of 3

Serial Number: AZA 005485  
Total Case Acres: 1.940

<u>Casetype</u>	<u>Case Disp</u>	14	0100N	0050W	<u>Sect</u>	<u>Sur Typ</u>	<u>Sur Num</u>	<u>Suff</u>	<u>Subdivision</u>	<u>Act Pend</u>
285002	AUTHORIZED				025	ALIQ LOTS			NWNE,SENW; 2;	

Serial Number: AZA 013983  
Total Case Acres: 1.430

<u>Casetype</u>	<u>Case Disp</u>	14	0100N	0050W	<u>Sect</u>	<u>Sur Typ</u>	<u>Sur Num</u>	<u>Suff</u>	<u>Subdivision</u>	<u>Act Pend</u>
285003	AUTHORIZED				025	ALIQ LOTS			E2SW; 2,3;	
					036	LOTS			2;	

Serial Number: AZA 023556  
Total Case Acres: 29.900

<u>Casetype</u>	<u>Case Disp</u>	14	0100N	0050W	<u>Sect</u>	<u>Sur Typ</u>	<u>Sur Num</u>	<u>Suff</u>	<u>Subdivision</u>	<u>Act Pend</u>
281001	AUTHORIZED				036	LOTS			21,22;	

Serial Number: AZA 023574  
Total Case Acres: 0.200

<u>Casetype</u>	<u>Case Disp</u>	14	0100N	0050W	<u>Sect</u>	<u>Sur Typ</u>	<u>Sur Num</u>	<u>Suff</u>	<u>Subdivision</u>	<u>Act Pend</u>
285002	AUTHORIZED				025	ALIQ			SW;	

Serial Number: AZA 025756  
Total Case Acres: 1.000

<u>Casetype</u>	<u>Case Disp</u>	14	0100N	0050W	<u>Sect</u>	<u>Sur Typ</u>	<u>Sur Num</u>	<u>Suff</u>	<u>Subdivision</u>	<u>Act Pend</u>
380913	EXPIRED				025	FF		1	PART;	

RUN TIME: 03:23 PM

UNITED STATES DEPARTMENT OF INTERIOR  
BUREAU OF LAND MANAGEMENT  
GEOGRAPHIC REPORT WITH LAND  
Sorted by Serial Number

RUN DATE: 01/22/2014  
Page 2 of 3

Adm State: AZ

Serial Number: AZA 0257560  
Total Case Acres: 1.000

<u>Casetype</u>	<u>Case Disp</u>				<u>Sect</u>	<u>Sur Typ</u>	<u>Sur Num</u>	<u>Suff</u>	<u>Subdivision</u>	<u>Act Pend</u>
371511	AUTHORIZED	14	0100N	0050W	025	FF			SWNE;	

Serial Number: AZA 030699  
Total Case Acres: 1.000

<u>Casetype</u>	<u>Case Disp</u>				<u>Sect</u>	<u>Sur Typ</u>	<u>Sur Num</u>	<u>Suff</u>	<u>Subdivision</u>	<u>Act Pend</u>
380913	EXPIRED	14	0100N	0050W	025	ALIQ			S2;	

Serial Number: AZA 033746  
Total Case Acres: 0.510

<u>Casetype</u>	<u>Case Disp</u>				<u>Sect</u>	<u>Sur Typ</u>	<u>Sur Num</u>	<u>Suff</u>	<u>Subdivision</u>	<u>Act Pend</u>
281001	AUTHORIZED	14	0100N	0050W	036	LOTS			12-14;	

Serial Number: AZA 033820  
Total Case Acres: 1.000

<u>Casetype</u>	<u>Case Disp</u>				<u>Sect</u>	<u>Sur Typ</u>	<u>Sur Num</u>	<u>Suff</u>	<u>Subdivision</u>	<u>Act Pend</u>
292006	PENDING	14	0100N	0050W	025	ALIQ			SWSE;	

*PERMITS SECTION 302 FLPLMA*

Serial Number: AZA 033900  
Total Case Acres: 5.000

<u>Casetype</u>	<u>Case Disp</u>				<u>Sect</u>	<u>Sur Typ</u>	<u>Sur Num</u>	<u>Suff</u>	<u>Subdivision</u>	<u>Act Pend</u>
380913	EXPIRED	14	0100N	0050W	036	ALIQ			E2;	

Serial Number: AZA 034213  
Total Case Acres: 5.000

<u>Casetype</u>	<u>Case Disp</u>				<u>Sect</u>	<u>Sur Typ</u>	<u>Sur Num</u>	<u>Suff</u>	<u>Subdivision</u>	<u>Act Pend</u>
		14	0100N	0050W						



RUN TIME: 03:23 PM

UNITED STATES DEPARTMENT OF INTERIOR  
BUREAU OF LAND MANAGEMENT  
GEOGRAPHIC REPORT WITH LAND  
Sorted by Serial Number

RUN DATE: 01/22/2014  
Page 3 of 3

Adm State: AZ

380910 WITHDRAWN 025 FF S½

Serial Number: AZA 034929  
Total Case Acres: 0.750

<u>Casetype</u>	<u>Case Disp</u>	14	0100N	0050W	<u>Sect</u>	<u>Sur Typ</u>	<u>Sur Num</u>	<u>Suff</u>	<u>Subdivision</u>	<u>Act Pend</u>
281001	AUTHORIZED				036	LOTS			19,22;	

Serial Number: AZA 036078  
Total Case Acres: 1.000

<u>Casetype</u>	<u>Case Disp</u>	14	0100N	0050W	<u>Sect</u>	<u>Sur Typ</u>	<u>Sur Num</u>	<u>Suff</u>	<u>Subdivision</u>	<u>Act Pend</u>
380913	AUTHORIZED				036	FF			NWNE,NWNW;	

Serial Number: AZAR 0000110  
Total Case Acres: 16.660

<u>Casetype</u>	<u>Case Disp</u>	14	0100N	0050W	<u>Sect</u>	<u>Sur Typ</u>	<u>Sur Num</u>	<u>Suff</u>	<u>Subdivision</u>	<u>Act Pend</u>
285003	AUTHORIZED				025	ALIQ FF			NENW; W2 OF MS 4822;	
					036	LOTS LOTS			6,10,13; 14,22;	

Serial Number: AZAR 0034626  
Total Case Acres: 26.550

<u>Casetype</u>	<u>Case Disp</u>	14	0100N	0050W	<u>Sect</u>	<u>Sur Typ</u>	<u>Sur Num</u>	<u>Suff</u>	<u>Subdivision</u>	<u>Act Pend</u>
286202	AUTHORIZED				025	ALIQ LOTS			NWNE; 2,3,5;	
					036	ALIQ			NWNE,SWSE;	











